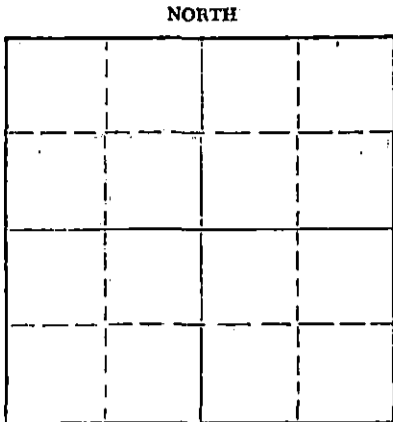


STATE OF KANSAS
STATE CORPORATION COMMISSION

Form CP-4

Give All Information Completely
Make Required Affidavit
Mail or Deliver Report to:
Conservation Division
State Corporation Commission
212 No. Market
Wichita, Kansas 67202

WELL PLUGGING RECORD



Locate well correctly on above
Section Plat

Kiowa County, Sec 28 Twp. 29 Rge. (E) 18 (W)
Location as "NE/CNW/SW" or footage from lines SW/SW/NE
Lease Owner Misco Industries, Inc.
Lease Name Koehn-Schmidt Well No. 10-1
Office Address Misco Bldg.
Character of Well (completed as Oil, Gas or Dry Hole) Oil
Date well completed 2/27/1956
Application for plugging filed 19
Application for plugging approved 19
Plugging commenced 3-13-1972
Plugging completed 3-15-1972
Reason for abandonment of well or producing formation Depleted

If a producing well is abandoned, date of last production Jan 1972
Was permission obtained from the Conservation Division or its agents before plugging was commenced? Yes

Name of Conservation Agent who supervised plugging of this well G. R. Biberstein
Producing formation Miss Chest Depth to top 440 Bottom 5060 Total Depth of Well 5060 Feet
Show depth and thickness of all water, oil and gas formations.

OIL, GAS OR WATER RECORDS

CASING RECORD

FORMATION	CONTENT	FROM	TO	SIZE	PUT IN	PULLED OUT
				8 5/8	373	None
				5 1/2	5059	2800

Describe in detail the manner in which the well was plugged, indicating where the mud fluid was placed and the method or methods used in introducing it into the hole. If cement or other plugs were used, state the character of same and depth placed, from _____ feet to _____ feet for each plug set.

Push plug to 4500 ft. - sand back to 4450 ft.
Dump 5 sax cement - pull 2800 ft. 5 1/2" pipe.
Plug @ 220 ft. - 10 ft. rock bridge to 210 ft.
Dump 3 yds ready mix cement to surface.


RECEIVED
STATE CORPORATION COMMISSION
MAR 20 1972
CONSERVATION DIVISION
Wichita, Kansas

(If additional description is necessary, use BACK of this sheet)
Name of Plugging Contractor Ralph Comstock Pipe Pulling, Inc. Permit # 490
Address 320 N. Park, Stafford, Kansas 67578

STATE OF Kansas, COUNTY OF Sedgewick, ss.
Thomas R. Sproul (employee of owner) or (owner or operator) of the above-described well, being first duly sworn on oath, says: That I have knowledge of the facts, statements, and matters herein contained and the log of the above-described well as filed and that the same are true and correct. So help me God.

(Signature) Thomas R. Sproul
Wichita, Kansas (Address)

Subscribed and sworn to before me this 17th day of March, 1972
Clate Kinzie Notary Public.
My commission expires March 22, 1976



WELL LOG BUREAU--KANSAS GEOLOGICAL SOCIETY
500 East Murdock, Wichita, Kansas

COPY


Company- GULF OIL CORP.
Farm- Kochn-Schmidt No. 1

SEC. 28 T. 29 R. 18W
SW SW NE

Total Depth. 5060' PB 4960'
Cem. 2-8-56 Core. 2-27-56
Shot or Treated.
Contractor.
Issued. 5-12-56

County Kiowa

KANSAS



Elevation. 2197' DF

Production. 2512 BOPD

Figure 1. Indicate Depth of Formations

surface soil & sand	140
sand, anhy & red bed	696
red bed & shells	800
red bed, limo & shells	1465
limo & shale	1782
limo, shale & sand	2120
shale & limo	2390
lime	2685
lime & shale	2775
lime	2837
lime & shalo	3927
lime	4125
lime & shale	4543
lime	4610
lime & shale stks.	4663
lime	4734
lime & shale	4787
lime	4817
lime & shalo	4924
lime & chert	4957
chert & shale	4994
lime & chert	5027
lime	5060
Total Depth	
Plug back to 4960'	

RECEIVED
STATE CORPORATION COMMISSION
MAR 9 1972
CONSERVATION DIVISION
Wichita, Kansas

Tops:	Sample	Sch. Top
Heebner Shale	4094	4096
Douglas Shale	4141	4144
Brown Limo ?	4297	4302
L-KC Group	4306	4310
Marmaton	4747	4747
Mississippi Chert	4899	4904
Mississippi Limo	5000	5004

Perf. with 4-way aqueeze shot at 4966'. No recovery
Perf. 4940-4956' with 4 jets per foot. Fractured
with 672 gal. oil, 750# sand.