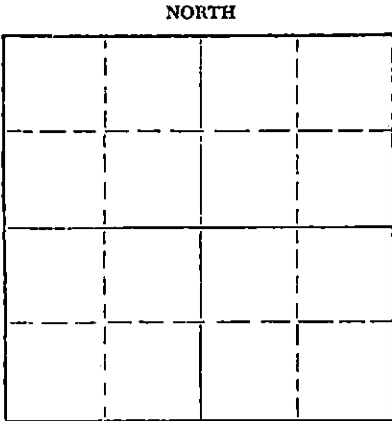


STATE OF KANSAS
STATE CORPORATION COMMISSION

Form CP-4

Give All Information Completely
Make Required Affidavit
Mail or Deliver Report to:
Conservation Division
State Corporation Commission
212 No. Market
Wichita, Kansas 67202

WELL PLUGGING RECORD



Locate well correctly on above
Section Plat

Kiowa County, Sec. 28 Twp. 29 Rge. 18 (E) 18 (W)
Location as "NE/CNW/SW" or footage from lines C SE NW
Lease Owner Misco Industries, Inc.
Lease Name Koehn Well No. 10-3
Office Address Misco Bldg.
Character of Well (completed as Oil, Gas or Dry Hole) _____
Date well completed _____ 19____
Application for plugging filed _____ 19____
Application for plugging approved _____ 19____
Plugging commenced _____ 3-3- 19 72
Plugging completed _____ 3-8- 19 72
Reason for abandonment of well or producing formation _____

If a producing well is abandoned, date of last production _____ 19____
Was permission obtained from the Conservation Division or its agents before plugging was commenced? _____

Name of Conservation Agent who supervised plugging of this well G. R. Biberstein
Producing formation _____ Depth to top _____ Bottom _____ Total Depth of Well 5038 Feet
Show depth and thickness of all water, oil and gas formations.

OIL, GAS OR WATER RECORDS

CASING RECORD

FORMATION	CONTENT	FROM	TO	SIZE	PUT IN	PULLED OUT
				8 7/8	369	none
				5 1/2	5037	3517

Describe in detail the manner in which the well was plugged, indicating where the mud fluid was placed and the method or methods used in introducing it into the hole. If cement or other plugs were used, state the character of same and depth placed, from _____ feet to _____ feet for each plug set.

Push plug to 4500 ft.- sand back to 4450 ft.
Dump 5 sax cement - pull 3517 ft. 5 1/2" pipe.
Plug @ 220 ft.- 10 ft. rock bridge to 210 ft.
Dump 3 yds ready mix cement to surface.


RECEIVED
STATE CORPORATION COMMISSION
MAR 20 1972
CONSERVATION DIVISION
Wichita, Kansas

(If additional description is necessary, use BACK of this sheet)
Name of Plugging Contractor Ralph Comstock Pipe Pulling Permit # 490
Address Stafford, Kansas

STATE OF Kansas, COUNTY OF Sedgwick, ss.
Thomas R. Spraul (employee of owner) or (owner or operator) of the above-described well, being first duly sworn on oath, says: That I have knowledge of the facts, statements, and matters herein contained and the log of the above-described well as filed and that the same are true and correct. So help me God.

(Signature) Thomas R. Spraul
Wichita, Kansas 67202
(Address)

to before me this 17th day of March, 1972
Celeste Kinzie Notary Public.
My commission expires March 23, 1976



WELL LOG BUREAU--KANSAS GEOLOGICAL SOCIETY
503 East Murdock, Wichita, Kansas

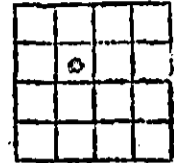
COPY

Company- GULF OIL CORPORATION
Farm- V. H. Koehn No. 3

SEC. 28 T 29 R.18W
C SE NW

Total Depth. 5037
Comm. 5-27-56 Comp. 6-16-56
Shot or Treated.
Contractor.
Issued. 9-15-56

County Kiowa KANSAS



Elevation. 2210

Production. 248 BOPD

CASING:

8 5/8 369'
5 1/2 5038'

Figures indicate Bottom of Formations.

sand & clay	540
clay & shale	1036
red bed, shale & sand	1540
shale	1948
shale & lime	2275
lime & shale streaks	2390
lime	2771
lime & shale	3908
lime	3957
lime & shale	4340
lime	4707
lime & shale	4746
lime	4830
shale & lime	4877
lime	5037
Total Depth	

RECEIVED
STATE CORPORATION COMMISSION
SEP 17 1971
CONSERVATION DIVISION
Wichita, Kansas

TOPS:	SAMPLE	SCHLUMB.
Reebner	4107	4105
Douglas	4159	4156
Brown lime	4309	4309
Lansing	4316	4315
Mississippian	4917	4916
Mississippi lime	5032	5031