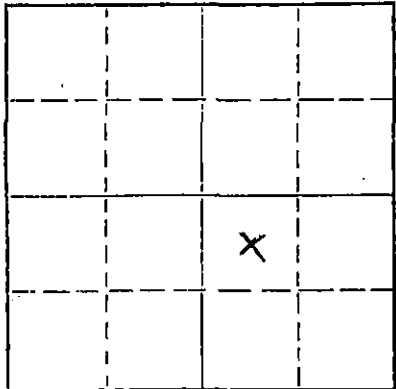


STATE OF KANSAS
STATE CORPORATION COMMISSION

Form CP-4

Give All Information Completely
Make Required Affidavit
Mail or Deliver Report to:
Conservation Division
State Corporation Commission
212 No. Market
Wichita, Kansas 67202
NORTH

WELL PLUGGING RECORD



Locate well correctly on above
Section Plat

Kiowa County, Sec. 28 Twp. 29 Rge. 18 (E) W (W)
Location as "NE/CNWSW4" or footage from lines C NW SE
Lease Owner Misco Supply Co.
Lease Name Kohen Well No. # 5
Office Address 257 North Bdwy.; Wichita, Ks. 67202
Character of Well (completed as Oil, Gas or Dry Hole) _____
Date well completed _____ 19 ____
Application for plugging filed September 19 71
Application for plugging approved September 19 71
Plugging commenced September 21 19 71
Plugging completed September 29 19 71
Reason for abandonment of well or producing formation D+A

If a producing well is abandoned, date of last production Unknown 19 ____
Was permission obtained from the Conservation Division or its agents before plugging was commenced? Yes

Name of Conservation Agent who supervised plugging of this well Russell Biberstein
Producing formation Miss Chert Depth to top _____ Bottom _____ Total Depth of Well 5050 Feet
Show depth and thickness of all water, oil and gas formations.

OIL, GAS OR WATER RECORDS

CASING RECORD

FORMATION	CONTENT	FROM	TO	SIZE	PUT IN	PULLED OUT
				8 5/8	378	None
				5 1/2	5049	2900

Describe in detail the manner in which the well was plugged, indicating where the mud fluid was placed and the method or methods used in introducing it into the hole. If cement or other plugs were used, state the character of same and depth placed, from _____ feet to _____ feet for each plug set.

September 21, 1971 Plugged off bottom. Dumped sand to 4900'. Mixed and dumped 5 sx of cement to 4860'.
September 29, 1971 Plugged off top. Set 20" rock bridge at 260'. Filled 8 5/8" surface casing from 260' to base of cellar with ready mix concrete.


RECEIVED
STATE CORPORATION COMMISSION
NOV 4 1971
CONSERVATION DIVISION
Wichita, Kansas

(If additional description is necessary, use BACK of this sheet)
Name of Plugging Contractor RUSS CASING PULLING, INC.
Address P. O. Box 1082 Great Bend, Kansas 67530

STATE OF Kansas, COUNTY OF Sedgewick, ss.
Thomas R. Spraul (employee of owner) or (owner or operator) of the above-described well, being first duly sworn on oath, says: That I have knowledge of the facts, statements, and matters herein contained and the log of the above-described well as filed and that the same are true and correct. So help me God.

(Signature) Thomas R. Spraul
200 Misco Bldg Wichita, Ks (Address)

Subscribed and sworn to before me this 2nd day of November, 1971
Celeste Kinzie Notary Public.
My commission expires March 22, 1972



WELL LOG BUREAU—KANSAS GEOLOGICAL SOCIETY
508 East Murdock, Wichita, Kansas

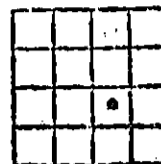
COPY

Company. GULF OIL CORPORATION
Farm-V. H. Koehn No. 5

SEC. 28 T. 29 R. 18W
C NW SE

Total Depth. 5050
Comm. 6-16-56 Comp. 7-2-56
Shot or Treated.
Contractor.
Issued. 9-15-56

County Kiowa KANSAS



Elevation. 2203

Production. 2579 BOPD

CASING:

8 5/8 378'
5 1/2 5049'

Figures Indicate Bottom of Formations.

surface soil & clay	608
shale & shells	1037
shale & clay	2075
shale & lime	2335
lime	2537
lime & shale streaks	2650
lime & shale	2730
lime	2817
lime & shale	3954
lime	4054
lime & shale	4319
lime	4372
lime & shale	4477
lime	4529
lime & shale	4589
lime	4760
lime & shale	4806
lime	4897
lime & chert	4967
lime	4981
chert	5016
lime	5050
Total Depth	

TOPS:	SAMPLE	SCHLUMB.
Heebner	4124	4123
Douglas shale	4155	4155
Brown lime	4298	4298
Lansing-KC	4318	4318
Marmaton	4731	4730
Mississippi chert	4919	4916

RECEIVED
STATE CORPORATION COMMISSION
SEP 27 1971
CONSERVATION DIVISION
Wichita, Kansas