

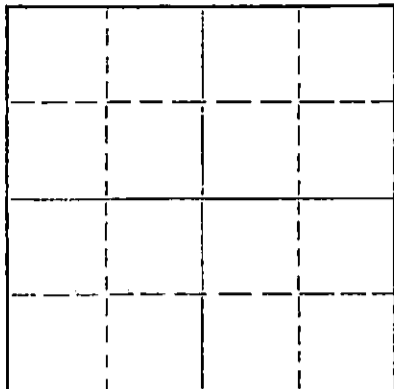
STATE OF KANSAS
STATE CORPORATION COMMISSION

Form CP-4

WELL PLUGGING RECORD

Give All Information Completely
Make Required Affidavit
Mail or Deliver Report to:
Conservation Division
State Corporation Commission
212 No. Market
Wichita, Kansas 67202

NORTH



Locate well correctly on above
Section Plat

Kiowa County, Sec. 28 Twp. 29 Rge. 18W (E) (W)
Location as "NE/CNW/SW" or footage from lines C E/2 NWNE
Lease Owner Misco Industries, Inc.
Lease Name Koehn Well No. 10-6
Office Address Misco Bldg.
Character of Well (completed as Oil, Gas or Dry Hole) Oil
Date well completed 19
Application for plugging filed 19
Application for plugging approved 19
Plugging commenced 3-16 1972
Plugging completed 3-20 1972
Reason for abandonment of well or producing formation

If a producing well is abandoned, date of last production 19
Was permission obtained from the Conservation Division or its agents before plugging was commenced? Yes

Name of Conservation Agent who supervised plugging of this well G. R. Biberstein
Producing formation Depth to top Bottom Total Depth of Well 5065 Feet
Show depth and thickness of all water, oil and gas formations.

OIL, GAS OR WATER RECORDS

CASING RECORD

FORMATION	CONTENT	FROM	TO	SIZE	PUT IN	PULLED OUT
				8 1/2	374	none
				5 1/2	5064	3156

Describe in detail the manner in which the well was plugged, indicating where the mud fluid was placed and the method or methods used in introducing it into the hole. If cement or other plugs were used, state the character of same and depth placed, from feet to feet for each plug set.

Plug @ 4500 ft.- sand back to 4450 ft.- dump 5 sax cement.
Pull 3156 ft. 5 1/2" pipe - plug @ 220 ft.- 10 ft. rock bridge to 210 ft. - dump 3 yds ready mix cement to surface.


RECEIVED
STATE CORPORATION COMMISSION
APR 10 1972
CONSERVATION DIVISION
Wichita, Kansas

(If additional description is necessary, use BACK of this sheet)
Name of Plugging Contractor Ralph Comstock Pipe Pulling, Inc. Permit # 490
Address 320 N. Park Stafford, Kansas

STATE OF Kansas, COUNTY OF Sedgwick, ss.
Thomas R. Spraul (employee of owner) or (owner or operator) of the above-described well, being first duly sworn, on oath, says: That I have knowledge of the facts, statements, and matters herein contained and the log of the above described well as filed and that the same are true and correct. So help me God.

(Signature) Thomas R. Spraul
Wichita, Kansas (Address)

Subscribed and sworn to before me this 7th day of April, 1972.
My commission expires March 22, 1976
Celeste Kinzie Notary Public



WELL LOG BUREAU—KANSAS GEOLOGICAL SOCIETY
508 East Murdock, Wichita, Kansas

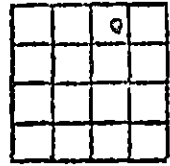
COPY

Company. GULF OIL CORP. ET AL
Farm. V.H. Koehn No. 6

SEC. 28 T. 29 R. 18W
C E $\frac{1}{2}$ NW NE

Total Depth. 5065' PB 4982'
Comm. 7-22-56 Comp. 9-6-56
Shot or Treated.
Contractor. Falcon Seaboard
Issued. 11-17-56

County Kiowa
KANSAS



CASING:
8 5/8" 374' w/200 sx cem.
5 1/2" 5064' w/125 sx cem.

Elevation. 2223' DF

Production. 1381 BOPD

Figures indicate Bottom of Formations.

surface soil-clay	68
clay-shale	720
shale-lime	1450
shale	2077
lime-shale	2330
lime	2783
shale-lime	2797
lime	2880
shale-lime	3964
lime	4067
lime-shale	4398
lime	4669
lime-shale stks	4702
lime	4859
lime-shale	4916
lime-chert	4938
chert	4980
chert-lime	5039
lime	5065
Total Depth PB 4982	

RECEIVED
STATE CORPORATION COMMISSION
SEP 17 1971
CONSERVATION DIVISION
Wichita, Kansas

TOPS:
Heebner shale 4129
Douglas Group 4160
Brown lime 4303
Lansing-Kansas City 4322
Mississippian chert 4925
Mississippian lime 5036

Perf. 4968-4976' w/250 gals.
mud acid, 4000 gelled crude w/200# Adomite & 4000# sand.
Perf. 4990' w/4 holes, Squeezed
perf. 4968-4976' & 4990' w/30 sx.
Jet perf 4970-4974' w/16 holes. Treated w/250 gals. mud
acid, 4000 gals. gelled crude, 200# Adomite, & 4000# sand.

Sand Record:
Mississippian chert (Perf. 4970-4974')