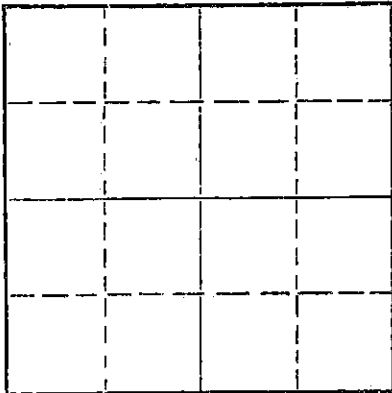


STATE OF KANSAS
STATE CORPORATION COMMISSION

Form CP-4

Give All Information Completely
Make Required Affidavit
Mail or Deliver Report to:
Conservation Division
State Corporation Commission
P. O. Box 17027
Wichita, Kansas 67217
NORTH

WELL PLUGGING RECORD



Locate well correctly on above
Section Plat

Location as "NE/CNW/SW" or footage from lines Kiowa County, Sec. 28 Twp. 29 Rge. 18W (E) (W)
Lease Owner Misco Industries, Inc.
Lease Name Koehn Well No. 10-7
Office Address Misco Bldg.
Character of Well (completed as Oil, Gas or Dry Hole) Oil
Date well completed _____ 19____
Application for plugging filed _____ 19____
Application for plugging approved _____ 19____
Plugging commenced _____ 3-22-1972
Plugging completed _____ 3-29-72 19____
Reason for abandonment of well or producing formation _____

If a producing well is abandoned, date of last production _____ 19____
Was permission obtained from the Conservation Division or its agents before plugging was commenced? Yes

Name of Conservation Agent who supervised plugging of this well G. R. Biberstein
Producing formation _____ Depth to top _____ Bottom _____ Total Depth of Well 5051 Feet
Show depth and thickness of all water, oil and gas formations.

OIL, GAS OR WATER RECORDS

CASING RECORD

FORMATION	CONTENT	FROM	TO	SIZE	PUT IN	PULLED OUT
				8 3/8	349	None
				5 1/2	5051	3703

Describe in detail the manner in which the well was plugged, indicating where the mud fluid was placed and the method or methods used in introducing it into the hole. If cement or other plugs were used, state the character of same and depth placed, from _____ feet to _____ feet for each plug set.


Plug @ 4500 ft.- sand back to 4450 ft. dump 5 sax cement.
Pull 3703 ft. 5 1/2" pipe - plug @ 220 ft. 10 ft. rock bridge
to 210 ft.- dump 3 yds ready mix cement to surface.

RECEIVED
STATE CORPORATION COMMISSION
APR 10 1972
CONSERVATION DIVISION
Wichita, Kansas

(If additional description is necessary, use BACK of this sheet)

Name of Plugging Contractor Ralph Comstock Pipe Pulling, Inc. Permit # 490
Address Stafford, Kansas

STATE OF Kansas, COUNTY OF Sedgewick, ss.
Thomas R. Sproull (employee of owner) or (owner or operator) of the above-described well, being first duly sworn on oath, says: That I have knowledge of the facts, statements, and matters herein contained and the log of the above described well as filed and that the same are true and correct. So help me God.



(Signature) Thomas R. Sproull
Misco Bldg, Wichita, Kansas (Address)

Subscribed and sworn to before me this 7th day of April, 1972
Lester Kinsie Notary Public.
My commission expires March 22, 1976

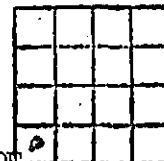
WELL LOG BUREAU—KANSAS GEOLOGICAL SOCIETY
508 East Murdock, Wichita, Kansas

COPY

Company- GULF OIL CORPORATION
Farm- V. H. Koehn No. 7

SEC. 28 T. 29 R. 18W
C SW SW
510' E. 7. L. & 660' N.
S. L. of SW/4
County Kiowa KANSAS

Total Depth. 5051' EBTD 5010'
Comm. 8-10-56 Comp. 8-30-56
Shot or Treated.
Contractor.
Issued. 11-24-56



Elevation. 2188' DI

Production. 82 BOPD

CASING:

8 5/8" @349' w/225 Sx cem.
5 1/2" @5050' w/250 sx cem.

Figures indicate Bottom of Formations.

sand & shale	281
shale, lime & sand	1130
shale	1700
shale & shells	2045
lime & shale	2383
lime	2673
lime & shale	2737
lime	2879
lime & shale	3903
lime	4075
lime & shale	4317
lime	4868
lime & shale	4932
Chert	4945
lime	4960
chert & lime	4982
Chert	4990
lime	5051
Total Depth	
PBTD	5010

GEOLOGICAL TOPS

Hebner	4114
Douglas	4146
Lansing	4307
Marmaton	4724
Mississippian	4922
Mississippi lime	5028

Perf. 4940-48' w/32 holes. Trtd.
w/200 gals. MCA. Trtd. w/4000
gals. gel. crude, 400# Adomite
& 4000# sand.

SAND RECORD:

Mississippi Chert
(Perf. 4940-48')

RECEIVED
STATE CORPORATION COMMISSION
MAR 9 1972
CONSERVATION DIVISION
Wichita, Kansas