

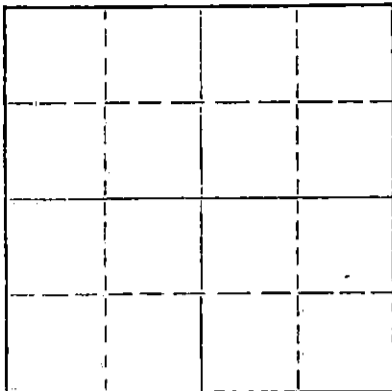
STATE OF KANSAS STATE CORPORATION COMMISSION

Form CP-4

WELL PLUGGING RECORD

Give All Information Completely Make Required Affidavit Mail or Deliver Report to: Conservation Division State Corporation Commission 212 No. Market Wichita, Kansas 67202

NORTH



Locate well correctly on above Section Plat

Location as "NE/CNW/SW" or footage from lines: Kiowa County, Sec. 28 Twp. 29 Rge. (E) 18(W) C SW-SE
Lease Owner: Misco Industries, Inc.
Lease Name: Koehn Well No. 9
Office Address: Misco Bldg. Wichita, Kans.
Character of Well (completed as Oil, Gas or Dry Hole)
Date well completed: 19
Application for plugging filed: 19
Application for plugging approved: 19
Plugging commenced: 11-3-1971
Plugging completed: 11-6-1971
Reason for abandonment of well or producing formation: D&A

If a producing well is abandoned, date of last production: Unknown 19
Was permission obtained from the Conservation Division or its agents before plugging was commenced? Yes

Name of Conservation Agent who supervised plugging of this well: G. R. Biberstein
Producing formation: Miss Chest Depth to top: Bottom: Total Depth of Well: 5040 Feet
Show depth and thickness of all water, oil and gas formations.

OIL, GAS OR WATER RECORDS

CASING RECORD

Table with 7 columns: FORMATION, CONTENT, FROM, TO, SIZE, PUT IN, PULLED OUT. Contains data for casing sizes 8 3/8 and 5 1/2.

Describe in detail the manner in which the well was plugged, indicating where the mud fluid was placed and the method or methods used in introducing it into the hole. If cement or other plugs were used, state the character of same and depth placed, from feet to feet for each plug set.

Push plug to 4500 ft.- sand back to 4475 - dump 5 sax cement.
Pull 3432 ft. 5 1/2" pipe - bail hole down to 260 ft.- rock bridge to 240 ft.- dump 4 yds ready mix cement to surface.


RECEIVED STATE CORPORATION COMMISSION NOV 18 1971 CONSERVATION DIVISION Wichita, Kansas

Name of Plugging Contractor: Ralph Comstock Pipe Pulling, Inc. Permit # 490
Address: 320 N. Park, Stafford, Kansas

STATE OF Kansas, COUNTY OF Sedgwick, ss.
Thomas R. Sproul (employee of owner) or (owner or operator) of the above-described well being first duly sworn on oath, says: That I have knowledge of the facts, statements, and matters herein contained and the log of the above described well as filed and that the same are true and correct. So help me God.

(Signature) Thomas R Sproul
Misco Bldg., Wichita, Kansas 67202 (Address)

WORN TO before me this 17th day of November, 1971



My commission expires March 22, 1972

Celeste Kinzie, Notary Public.

WELL LOG BUREAU—KANSAS GEOLOGICAL SOCIETY  
508 East Murdock, Wichita, Kansas

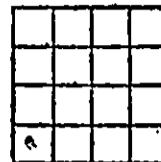
COPY

Company: GULF OIL CORP., FALCONS SEABOARD DRG. CO.  
& SINCLAIR OIL & GAS CO.  
Farm: V. H. Koehn No. 9

SEC. 28 T. 29 R. 18W  
C SW SE/4  
660' NSL, 660' EWL

Total Depth. 5040 PB 5004  
Comm. 12-1-56 Comp. 12-21-56  
Shot or Treated.  
Contractor.  
Issued. 3-23-57

County Kiowa  
KANSAS



CASING:  
8 5/8" 372.5' cem w/225 sx.  
5 1/2" 5037.87' cem w/125 sx.

Elevation. 2186 DF

Production. Phy. 405 BO & no water  
363.68 MCFGPD

Figures indicate Bottom of Formations.

clay, shale	373
shale	1786
shale, shells	2210
shale, lime	2628
lime	2712
shale, lime	2785
lime, shale stks	2861
lime	2937
lime shale	3845
lime	4002
lime, shale	4243
lime	4245
lime, shale	4602
lime	4624
lime, shale	4692
lime	4733
lime, shale	4848
lime	4888
lime, chert	4942
chert	4949
chert, lime	5040
Total Depth	PB 5004

Tops:  
Heebner shale 4110  
Douglas group 4142  
Brown lime (Scout) 4288  
Lansing-Kansas City 4300  
Mississippian chert 4960  
Mississippian lime 5004

Sand Record: Mississippi  
chert (Perf. 4947-52)

1-15-57, State Physical test,  
flowed thru 2/64" choke  
135 BO, no wtr, in 8 hrs.  
Perf. 4946-52 w/1-3/4" swing jets.,  
4 holes per foot. Acidized  
2/250 gallons MGA. Fraced w/36 bbls  
gelled crude, 75# Adomite, & 1500# sand.  
Treatment screened out w/est. 500# sand i  
in formation.

Distance H. 11' from RKB to top of  
8 5/8" OD

RECEIVED  
STATE CORPORATION COMMISSION  
SEP 17 1971  
CONSERVATION DIVISION  
Wichita, Kansas