

STATE OF KANSAS
STATE CORPORATION COMMISSION

Form CP-4

Give All Information Completely
Make Required Affidavit
Mail or Deliver Report to:
Conservation Division
State Corporation Commission,
212 No. Market
Wichita, Kansas 67202

WELL PLUGGING RECORD

Kiowa County, Sec 28 Twp. 29 Rge. 18 (E) W (W)
Location as "NE/CNW/SW" or footage from lines C NW NW

Lease Owner Misco Supply Co.

Lease Name Kohen Well No# 10

Office Address 257 North Bdwy.; Wichita, Kansas 67202

Character of Well (completed as Oil, Gas or Dry Hole) _____

Date well completed _____ 19__

Application for plugging filed September 19 71

Application for plugging approved September 19 71

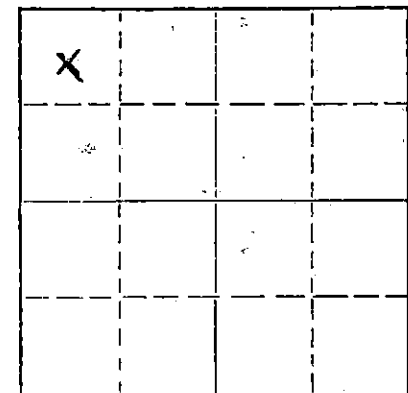
Plugging commenced September 30 19 71

Plugging completed November 6 19 71

Reason for abandonment of well or producing formation _____

If a producing well is abandoned, date of last production _____ 19__

Was permission obtained from the Conservation Division or its agents before plugging was commenced? Yes



Locate well correctly on above Section Plat

Name of Conservation Agent who supervised plugging of this well Russell Biberstein

Producing formation _____ Depth to top _____ Bottom _____ Total Depth of Well _____ Feet

Show depth and thickness of all water, oil and gas formations.

OIL, GAS OR WATER RECORDS

CASING RECORD

FORMATION	CONTENT	FROM	TO	SIZE	PUT IN	PULLED OUT
				8 5/8"	373	None
				5 1/2"	5108	3004

Describe in detail the manner in which the well was plugged, indicating where the mud fluid was placed and the method or methods used in introducing it into the hole. If cement or other plugs were used, state the character of same and depth placed, from _____ feet to _____ feet for each plug set.

September 30, 1971 Plugged off bottom. Dumped sand to 4950'. Mixed and dumped 5 sx of cement to 4910'.

November 6, 1971 Plugged off top. Set 20' rock bridge at 260'. Filled 8 5/8" surface casing from 260' to base of cellar, with 3000 lb. P.S.I. ready-mix concrete.

RECEIVED
STATE CORPORATION COMMISSION
NOV 22 1971
CONSERVATION DIVISION
Wichita, Kansas

(If additional description is necessary, use BACK of this sheet)

Name of Plugging Contractor RUSS CASING PULLING, INC.

Address P. O. Box 1082 Great Bend, Kansas 67530


STATE OF Kansas, COUNTY OF Sedgwick, ss.

Thomas R. Spraul (employee of owner) or (owner or operator) of the above-described well, being first duly sworn on oath, says: That I have knowledge of the facts, statements, and matters herein contained and the log of the above described well as filed and that the same are true and correct. So help me God.

(Signature) Thomas R. Spraul
257 N. Broadway, Wichita, Kansas
(Address)

Subscribed and sworn to before me this 19th day of November, 1971

My commission expires March 22, 1972



Celeste Kinzie
Notary Public.

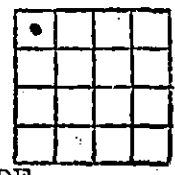
WELL LOG BUREAU—KANSAS GEOLOGICAL SOCIETY
508 East Murdock, Wichita, Kansas

Company- GULF OIL CORPORATION, et al
Farm- V, H. Koehn No. 10

SEC. 28 T. 29 R. 18W
C NW NW
660' S of NL, 660' E of WL

Total Depth. 5110 PSTD 5080
Comm. 2-2-57 Comp. 4-6-57
Shot or Treated.
Contractor.
Issued. 6-29-57

County Kiowa
KANSAS



Elevation. 2237 DF

Production. 85.5 BOPD
69,635 CFGPD

CASING:

8 5/8 @ 372' w/ 250 sx cmt.
5 1/2 @ 5108' w/ 125 sx cmt.

Figures Indicate Bottom of Formations.

sand & shale	125
clay & red bed	374
shale & red bed	1122
red bed, shale & shells	1642
shale	1999
shale & lime	2450
lime	3087
lime & shale	3937
lime	3983
lime & shale	4178
shale	4283
shale & lime	4425
lime	4787
lime & shale	4905
lime, shale & chert	4988
lime	5110
Total Depth	

Plugged back to 5080

TOPS:

Heebner	4148
Douglas group	4178
Lansing-KC	4333
Mississippian chert	4952
Mississippian lime	5062

Perf. 4 HPF 5003-10 & 250 gal mud acid
Trtd. w/ 1500 gal crude & 625# sand.
Perf. 16/4990-94 spotted Fixafrac
opposite Perf. & 250 gal mud acid.

RECEIVED
STATE CORPORATION COMMISSION
SEP 27 1957
CONSERVATION DIVISION
Wichita, Kansas