

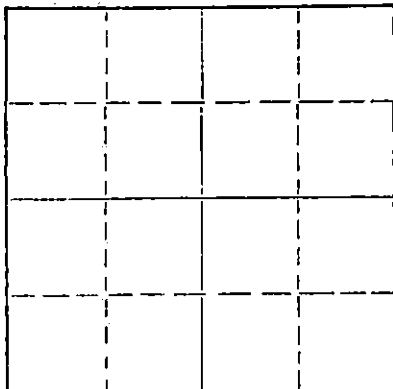
STATE OF KANSAS
STATE CORPORATION COMMISSION

Form CP-4

WELL PLUGGING RECORD

Give All Information Completely
Make Required Affidavit
Mail or Deliver Report to:
Conservation Division
State Corporation Commission
212 No. Market
Wichita, Kansas 67202

NORTH



Locate well correctly on above
Section Flat

Kiowa County. Sec. 28 Twp. 29 Rge. 18W (E) (W)
Location as "NE/CNW'SW" or footage from lines C SW NW
Lease Owner Misco Industries, Inc.
Lease Name Koehn Well No. 10-11
Office Address Misco Bldg. Wichita
Character of Well (completed as Oil, Gas or Dry Hole) Oil
Date well completed 19
Application for plugging filed 19
Application for plugging approved 19
Plugging commenced 3-20- 1972
Plugging completed 3-22- 1972
Reason for abandonment of well or producing formation

If a producing well is abandoned, date of last production Unknown 19
Was permission obtained from the Conservation Division or its agents before plugging was commenced? Yes

Name of Conservation Agent who supervised plugging of this well G. R. Biberstein
Producing formation Miss Chief Depth to top Bottom Total Depth of Well 5060 Feet
Show depth and thickness of all water, oil and gas formations.

OIL, GAS OR WATER RECORDS

CASING RECORD

FORMATION	CONTENT	FROM	TO	SIZE	PUT IN	PULLED OUT
				8 1/2	412	none
				5 1/2	5060	3305

Describe in detail the manner in which the well was plugged, indicating where the mud fluid was placed and the method or methods used in introducing it into the hole. If cement or other plugs were used, state the character of same and depth placed, from feet to feet for each plug set.


Push plug to 4500 ft. - sand back to 4450 ft.
Dump 5 sax cement - pull 3305 ft. 5 1/2" pipe.
Plug @ 220 ft. - 10 ft. rock bridge to 210 ft.
Dump 3 yds ready mix cement to surface.

RECEIVED
STATE CORPORATION COMMISSION
APR 10 1972
CONSERVATION DIVISION
Wichita, Kansas

(If additional description is necessary, use BACK of this sheet)
Name of Plugging Contractor Ralph Comstock Pipe Pulling, Inc. Permit # 490
Address 320 N. Park, Stafford, Kansas

STATE OF Kansas, COUNTY OF Sedgewick, ss.
Thomas R. Spraul (employee of owner) of the above-described well being first duly sworn on oath, says: That I have knowledge of the facts, statements, and matters herein contained and the log of the above described well as filed and that the same are true and correct. So help me God.

(Signature) Thomas R. Spraul
257 7/2 Broadway - Wichita, Kans.
(Address)



Subscribed and sworn to before me this 7th day of April, 1972
Chester Kinzie Notary Public.
My commission expires March 22, 1976

WELL LOG BUREAU—KANSAS GEOLOGICAL SOCIETY
508 East Murdock, Wichita, Kansas

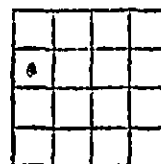
COPY

Company. GULF OIL CORPORATION
Farm. V, H, Koehn No. 11

SEC. 28 T. 29 R. 18W
C SW NW
1980' S of NL, 660' E of WL

Total Depth. 5060 PBD 5026
Comm. 3-11-57 Comp. 5-6-57
Shot or Treated.
Contractor.
Issued. 6-29-57

County Kiowa
KANSAS



CASING:
8 5/8 @ 412' w/ 250 sx cmt.
5 1/2 @ 5059.64' w/ 125 sx cmt.

Elevation. 2204 DF
Production. 168 BO, 36 BWPD

Figures Indicate Bottom of Formations.

clay	132
clay & red bed	413
red bed, sand & shale	1293
red bed & shale	1724
shale	2194
lime & shale	2357
lime	2555
lime & shale	2650
lime	2848
lime & shale streaks	2940
lime	3024
lime & shale	3418
lime	3500
lime & shale	3800
lime	4077
lime & shale	4153
shale	4316
lime	4890
lime, shale & chert	4955
chert	4975
chert & lime	5015
lime	5060
Total Depth	
Plugged back to	5026
TOPS:	
Heebner	4118
Douglas group	4148
Brown lime	4293
Lansing-KC	4306
Mississippian chert	4914
Mississippian lime	5014

Perf. 4 HPF/4966-74; 250 gal mud acid
perf. 4 HPF/4954-60, 250 gal mud acid
Trtd. all perf. w/ 1500 gal crude,
150# Adomite, & 1000# sand

Producing Formations.
Mississippian chert 4966-74 & 4954-60

RECEIVED
STATE CORPORATION COMMISSION
SEP 17 1971
CONSERVATION DIVISION
Wichita, Kansas