

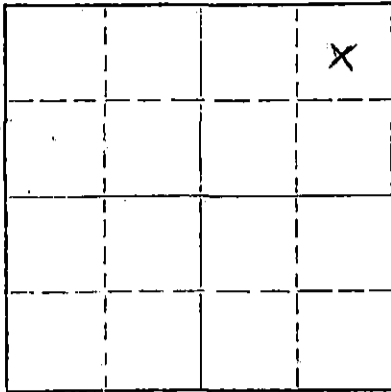
STATE OF KANSAS
STATE CORPORATION COMMISSION

Form CP-4

Give All Information Completely
Make Required Affidavit
Mail or Deliver Report to:
Conservation Division
State Corporation Commission
212 No. Market
Wichita, Kansas 67202

WELL PLUGGING RECORD

Kiowa County. Sec. 28 Twp. 29 Rge. 18 (E) W (W)
Location as "NE/CNW%SW%" or footage from lines C SW NE
Lease Owner Misco Supply Co.
Lease Name Mary Schmidt Well No. # 1
Office Address 257 North Bdwy. ; Wichita, Ks. 67202
Character of Well (completed as Oil, Gas or Dry Hole) _____
Date well completed _____ 19____
Application for plugging filed September 19 71
Application for plugging approved September 19 71
Plugging commenced September 13 19 71
Plugging completed September 29 19 71
Reason for abandonment of well or producing formation D+A



Locate well correctly on above
Section Plat

If a producing well is abandoned, date of last production Unknown 19____
Was permission obtained from the Conservation Division or its agents before plugging was commenced? Yes

Name of Conservation Agent who supervised plugging of this well Russell Biberstein
Producing formation Miss. Chert Depth to top _____ Bottom _____ Total Depth of Well 5085 Feet
Show depth and thickness of all water, oil and gas formations.


OIL, GAS OR WATER RECORDS

CASING RECORD

FORMATION	CONTENT	FROM	TO	SIZE	PUT IN	PULLED OUT
				8 5/8	368	None
				5 1/2	5085	3031

Describe in detail the manner in which the well was plugged, indicating where the mud fluid was placed and the method or methods used in introducing it into the hole. If cement or other plugs were used, state the character of same and depth placed, from _____ feet to _____ feet for each plug set.

September 13, 1971 Plugged off bottom. Dumped sand to 4950'. Mixed and dumped 5 sx of cement to 4910'.
September 29, 1971 Plugged off top. Set 20" rock bridge at 260'. Filled 8 5/8" surface casing from 260' to base of cellar with ready mix concrete.




(If additional description is necessary, use BACK of this sheet)

Name of Plugging Contractor RUSS CASING PULLING, INC.
Address P. O. Box 1082 Great Bend, Kansas 67530

STATE OF Kansas, COUNTY OF Sequoyah, ss.
Thomas R Spraul (employee of owner) of the above-described well, being first duly sworn on oath, says: That I have knowledge of the facts, statements, and matters herein contained and the log of the above-described well as filed and that the same are true and correct. So help me God.

(Signature) Thomas R Spraul
200 Misco Bldg Wichita Ks (Address)

SUBSCRIBED AND SWORN TO before me this 22nd day of November, 1971



Celeste Kinzie
Notary Public.

WELL LOG BUREAU—KANSAS GEOLOGICAL SOCIETY
508 East Murdock, Wichita, Kansas

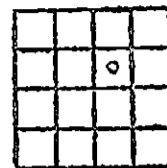
COPY

Company GULF OIL CORPORATION
Farm Mary Schmidt No. 1

SEC. 28 T 29 R.18W
C SW NE

Total Depth. 5085
Comm. 6-1-56 Comp. 6-24-56
Shot or Treated.
Contractor.
Issued. 9-15-56

County Kiowa KANSAS



Elevation 2240

Production. 1443 BOPD

CASING:

8 5/8 368'
5 1/2 5084.8'

Figures indicate Bottom of Formations.

surface soil, red bed & shale	814
shale	1072
shale & lime	1430
shale & shells	1786
shale & lime	3554
shale	3725
lime & shale	4188
sandy shale & lime	4346
shale & lime	4396
lime	4588
shale & lime	4634
lime	4789
lime & shale streaks	4828
lime	4921
lime & chert	4965
chert	5000
lime & chert	5007
chert	5015
chert & lime	5075
lime	5085
Total Depth	

TOPS:	SAMPLE	SCHLUM.
Heebner	4128	4134
Douglas	4183	4185
Lansing	4342	4342
Mississippi chert	4945	4948
Mississippi lime	5070	5-68

RECEIVED
STATE CORPORATION COMMISSION
SEP 13 1971
CONSERVATION DIVISION
Wichita, Kansas