

STATE OF KANSAS
STATE CORPORATION COMMISSION

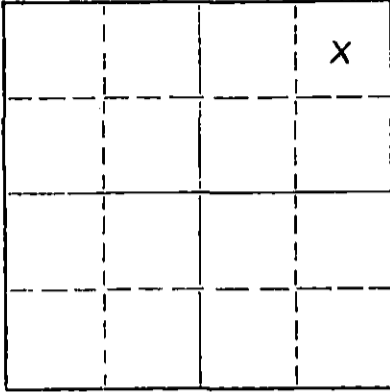
Form CP-4

Give All Information Completely
Make Required Affidavit
Mail or Deliver Report to:
Conservation Division
State Corporation Commission
212 No. Market
Wichita, Kansas 67202

WELL PLUGGING RECORD

Kiowa County. Sec. 28 Twp. 29 Rge. 18 (E) W (W)
Location as "NE/CNW/SW" or footage from lines C NE NE
Lease Owner Misco Supply Co.
Lease Name Mary Schmidt Well No. # 3
Office Address 257 North Bdwy.; Wichita, Ks. 67202
Character of Well (completed as Oil, Gas or Dry Hole) _____
Date well completed _____ 19____
Application for plugging filed August 19 71
Application for plugging approved August 19 71
Plugging commenced August 31 19 71
Plugging completed September 29 19 71
Reason for abandonment of well or producing formation D + A

NORTH



Locate well correctly on above
Section Plat

If a producing well is abandoned, date of last production Unknown 19____
Was permission obtained from the Conservation Division or its agents before plugging was commenced? Yes

Name of Conservation Agent who supervised plugging of this well Russell Biberstein
Producing formation Miss Chert Depth to top _____ Bottom _____ Total Depth of Well 5100 Feet
Show depth and thickness of all water, oil and gas formations.

OIL, GAS OR WATER RECORDS

CASING RECORD

FORMATION	CONTENT	FROM	TO	SIZE	PUT IN	PULLED OUT
				8 5/8	415	None
				5 1/2	5099	3005

Describe in detail the manner in which the well was plugged, indicating where the mud fluid was placed and the method or methods used in introducing it into the hole. If cement or other plugs were used, state the character of same and depth placed, from _____ feet to _____ feet for each plug set.

August 31, 1971 Plugged off bottom. Dumped sand to 4950'. Mixed and dumped 5 sx of cement to 4910'.
September 29, 1971 Plugged off top. Set 20' rock bridge at 260'. Filled 8 5/8" surface casing from 260' to base of cellar with ready mix concrete.


RECEIVED
STATE CORPORATION COMMISSION
NOV 4 1971 11-4-71
CONSERVATION DIVISION
Wichita, Kansas

(If additional description is necessary, use BACK of this sheet)
Name of Plugging Contractor RUSS CASING PULLING, INC.
Address P. O. Box 1082 Great Bend, Kansas 67530

STATE OF Kansas COUNTY OF Sedgewick ss.
Thomas R. Spraul (employee of owner) or (owner or operator) of the above-described well, being first duly sworn on oath, says: That I have knowledge of the facts, statements, and matters herein contained and the log of the above-described well as filed and that the same are true and correct. So help me God.

(Signature) Thomas R. Spraul
200 Misco Bldg Wichita, Ks (Address)

Subscribed and sworn to before me this 22nd day of November, 1971



Celeste Kinzie
Notary Public.

WELL LOG BUREAU—KANSAS GEOLOGICAL SOCIETY
508 East Murdock, Wichita, Kansas

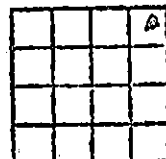
COPY

FALCON SEABOARD & SINCLAIR
Company- GULF OIL CORP.
Farm- Mary Schmidt No. 3
(2nd run)

SEC. 28 T. 29 R.18W
G NE NE
679' S NL 655' W EL
NE

Total Depth. 5100' PB 5062'
Comm. 9-9-56 Comp. 8-19-56
Shot or Treated.
Contractor.
Issued. 11-17-56

County Kiowa
KANSAS



CASING:
8 5/8" 415' w/250 sx. cem.
5 1/2" 5099' w/250 sx cdm.

Elevation. 2245' DF

Production. 3000 BOPD
Gravity 36 @ 60°

Figures indicate Bottom of Formations.

red bed	115
red bed-shale	435
shale	1176
red bed	1591
red bed-shells	2243
shale-shells	2553
shale-lime	2620
shale-shells	2799
shale-lime	2849
shale-shells	2961
shale-lime	3015
shale-shells	3195
shale	3628
shale-lime	3850
shale	3952
shale-lime	4046
shale-shells	4095
shale-lime	4502
lime	4525
lime-shale	4619
lime	4647
lime-shale	4766
lime	4822
lime-shale	4938
chert	5038
lime-shale	5096
lime	5100
Total Depth	

RECEIVED
STATE CORPORATION COMMISSION
JUN 17 1971
CONSERVATION DIVISION
Wichita, Kansas

Mary Schmidt No. 3 1st run
C NE NE

Comm. 8-16-56 Comp. 8-19-56
8 5/8" 369' w/250 sx cem.

red bed	66
red bed-shalls	815
red bed-shale	1026
Total Depth	

TOPS: SCHL.

Heebner	4154
Douglas	4187
Lansing	4343
Marmaton	4760
Mississippian chert	4952
Mississippian lime	5059

Perf. 4992-5000' w/250 gals. mud acid.

SAND RECORD:
Mississippi chert 4992-5000