

RECEIVED
STATE CORPORATION COMMISSION

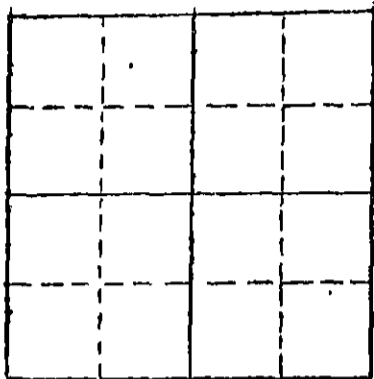
JUL 3 1974

Form CP 1

STATE OF KANSAS
STATE CORPORATION COMMISSION

CONSERVATION DIVISION
Wichita, Kansas WELL PLUGGING RECORD

File All Information of this Record
Make Required Affidavit
Return Before Report to
Conservation Division
State Corporation Commission
P. O. Box 17027
Wichita, Kansas 67217



Locate well correctly on above
Section Plat

Loc. Kiowa County, Sec. 6 Twp. 29 Rgc. 19 (E) (W)
Location as "NE/CNW/SW" or footage from lines. C E/2 NE/4
Lease Owner Raymond Oil Co., Inc.
Lease Name Witt #1 Well No.
Office Address Wichita, Kansas 67202
Character of Well (completed as Oil, Gas or Dry Hole)
Date well completed 19
Application for plugging filed 19
Application for plugging approved 19
Plugging commenced 6/24/74 19
Plugging completed 6/27/74 19
Reason for abandonment of well or producing formation depleted.
If a producing well is abandoned, date of last production 19
Was permission obtained from the Conservation Division or its agents before plugging was commenced? yes

Name of Conservation Agent who supervised plugging of this well Biberstein
Producing formation Depth to top Bottom Total Depth of Well 5075 Feet
Show depth and thickness of all water, oil and gas formations.

OIL, GAS OR WATER RECORDS

CASING RECORD

FORMATION	CONTENT	FROM	TO	SIZE	PUT IN	PULLED OUT
				8-5/8	630	none
				5 1/2"	5075	3625'

Describe in detail the manner in which the well was plugged, indicating where the mud fluid was placed and the method or methods used in introducing it into the hole. If cement or other plugs were used, state the character of same and depth placed, from feet to feet for each plug set.

Ran sand to 4980' and dumped 5 sacks cement. Loaded hole, shot pipe at 3767', 370'2, worked pipe loose and pulled 112 joints. Bailed hole to 215', set 10' rock bridge and dumped 25 sacks cement. Mud to 40', 10' rock bridge and capped well with 10 sacks cement.

PLUGGING COMPLETE

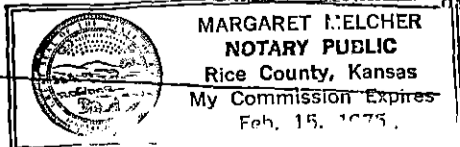
Name of Plugging Contractor (If additional description is necessary, use BACK of this sheet) KNIGHT CASING PULLING CO., INC.
Address CHASE, KANSAS

STATE OF KANSAS COUNTY OF RICE
NOEL J. KNIGHT (employee of owner) or (owner or operator) of the above-described

well, being first duly sworn on oath, says: That I have knowledge of the facts, statements, and matters herein contained and the log of the above-described well as filed and that the same are true and correct. So help me God.

(Signature) Noel Knight
CHASE, KANSAS

Subscribed and Sworn to before me this 28th day of June 1974



Margaret Melcher
Notary Public.

15 097-20229-0000

WELL LOG

COMPANY Raymond Oil Co., Inc.

SEC. 6 T. 29S R. 19W
LOC.

FARM Witt NO. 1


RID. NO. 7

TOTAL DEPTH 5075'

COUNTY Kiowa
KANSAS

COMM. 5-14-74

COMP. 6-1-74



CONTRACTOR Rains & Williamson Oil Co., Inc.

CASINO

20	10		
15		8-5/8" @ 630' w/500 sx. common, 3% gel,	ELEVATION
12	6	3% cc.	
13	5	-1/2" @ 5075' w/200 sx.	PRODUCTION oil

FIGURES INDICATE BOTTOM OF FORMATIONS


Shale and Sand	830
Shale	2022
Shale and Lime	3043
Lime	3125
Lime and Shale	4425
Lime	4983
Lime and Chert	5019
Chert	5025
Lime and Chert	5055
Lime	5075
<u>Rotary Total Depth</u>	<u>5075</u>

RECEIVED
STATE CORPORATION COMMISSION
JUN 20 1974
CONSERVATION DIVISION
Wichita, Kansas

State of KANSAS }
County of SEDGWICK } ss:

I, Wilson Rains, President of the Rains & Williamson Oil Co., Inc.

upon oath state that the above and foregoing is a true and correct copy of the log of the Witt #1 well.



Wilson Rains
WILSON RAINS

Subscribed and sworn to before me this 3rd day of June 1974

Juanita M. Green
NOTARY PUBLIC
Juanita M. Green

My Commission Expires: October 4, 1975