

STATE OF KANSAS  
STATE CORPORATION COMMISSION  
200 Colorado Derby Bldg.  
Wichita, Kansas 67202

Form CP-4  
Rev. 12-15-80

WELL PLUGGING RECORD

Give All Information Completely  
Make Required Affidavit

Center SE NE

COUNTY Kiowa SEC. 4 TWP 29S RGE 16 X/W  
Location as in quarters or footage from lines:


Locate Well  
correctly on above  
Section Platf.

Lease Owner J. Mark Richardson  
Lease Name Pyle Well No. 1  
Office Address 640 Century Plaza Wichita, Kansas  
Character of Well (Completed as Oil, Gas or Dry Hole): Gas  
Date Well Completed 1-26-72  
Application for plugging filed Feb., 1983  
Plugging commenced Feb. 16, 1983  
Plugging completed 2-17-83  
Reason for abandonment of well or producing formation

not economical to produce  
Was permission obtained from the Conservation Division or it's  
Agent's before plugging was commenced? yes

Name of Conservation Agent who supervised plugging of this well \_\_\_\_\_  
Producing formation Mississippian Depth to top 4658 bottom 4666 T.D. 4716  
Show depth and thickness of all water, oil and gas formations.

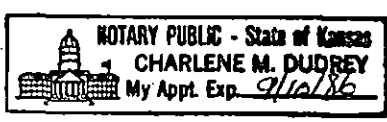
OIL, GAS OR WATER RECORDS Casing Record

Formation	Content	From	To	Size	Put in	Pulled Out
<u>8 5/8</u>		<u>0</u>		<u>8 5/8</u>		<u>430'</u>
<u>4 1/2</u>		<u>0</u>		<u>4 1/2</u>		<u>2455'</u>

Describe in detail the manner in which the well was plugged, indicating where the mud  
fluid was placed and the method or methods used in introducing it into the hold. If cement  
or other plugs were used, state the character of same and depth placed, from \_\_\_\_\_ feet  
to \_\_\_\_\_ feet for each plug set.  
25 sacks of cement, shot pipe off at 2455'

(If additional description is necessary, use BACK of this sheet)  
Name of Plugging Contractor Pratt Well Service, Inc. Box 847  
Pratt, Kansas 67124

STATE OF Kansas COUNTY OF Pratt, ss.  
Judy Berry (employee of owner) or (owner or operator) of the  
above-described well, being first duly sworn on oath, says: That I have knowledge of the  
facts, statements, and matters herein contained and the log of the above-described well as  
filed and that the same are true and correct. So help me God.



(Signature) Judy Berry  
Box 847 - Pratt, Mo.  
(Address)

SUBSCRIBED AND SWORN TO before me this 21th day of June, 1983

RECEIVED  
STATE CORPORATION COMMISSION  
Charlene M. Dudley  
Notary Public.

My Commission expires: 9/10/86

JUN 28 1983

STATE OF KANSAS  
STATE CORPORATION COMMISSION  
200 Colorado Derby Bldg.  
Wichita, Kansas 67202

WELL PLUGGING RECORD

Give All Information Completely  
Make Required Affidavit

Center SE NE

COUNTY Kiowa SEC. 4 TWP 29S RGE 16 E/W  
Location as in quarters or footage from lines:


Locate Well  
correctly on above  
Section Plat.

Lease Owner J. Mark Richardson  
 Lease Name Pyle Well No. 1  
 Office Address 640 Century Plaza, Wichita, Kansas  
 Character of Well (Completed as Oil, Gas or Dry Hole): Gas  
 Date Well Completed 1-26-72  
 Application for plugging filed Feb., 1983  
 Plugging commenced Feb. 16, 1983  
 Plugging completed 2-17-83  
 Reason for abandonment of well or producing formation

not economical to produce  
Was permission obtained from the Conservation Division or it's Agent's before plugging was commenced? yes

Name of Conservation Agent who supervised plugging of this well \_\_\_\_\_  
Producing formation Mississippian Depth to top 4658 bottom 4666 T.D. 4716  
Show depth and thickness of all water, oil and gas formations.

OIL, GAS OR WATER RECORDS Casing Record

Formation	Content	From	To	Size	Put in	Pulled Out
<u>8 5/8</u>		<u>0</u>		<u>8 5/8</u>		<u>430'</u>
<u>4 1/2</u>		<u>0</u>		<u>4 1/2</u>		<u>2455'</u>

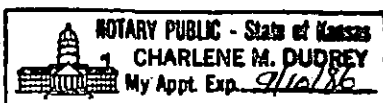
Describe in detail the manner in which the well was plugged, indicating where the mud fluid was placed and the method or methods used in introducing it into the hold. If cement or other plugs were used, state the character of same and depth placed, from \_\_\_\_\_ feet to \_\_\_\_\_ feet for each plug set.

25 sacks of cement, shot pipe off at 2455'

(If additional description is necessary, use BACK of this sheet)

Name of Plugging Contractor Pratt Well Service, Inc. Box 847  
Pratt, Kansas 67124

STATE OF Kansas COUNTY OF Pratt, ss.  
Judy Berry (employee of owner) or (owner or operator) of the above-described well, being first duly sworn on oath, says: That I have knowledge of the facts, statements, and matters herein contained and the log of the above-described well as filed and that the same are true and correct. So help me God.



(Signature) Judy Berry  
Box 847 - Pratt, Ks.  
(Address)

SUBSCRIBED AND SWORN TO before me this 21th day of June, 1983

RECEIVED Charlene M. Dudgey  
STATE CORPORATION COMMISSION Notary Public

My Commission expires: 9/16/86

JUN 28 1983

CONSERVATION DIVISION  
Wichita, Kansas

GABBERT-JONES, INC.  
WICHITA, KANSAS  
DRILLERS' WELL LOG

PYLE #2  
C SE NE, Sec. 4-29S-16W  
Kiowa County, Kansas

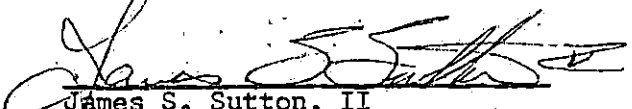
Commenced: January 11, 1972  
Completed: January 23, 1972

OPERATOR: J. MARK RICHARDSON

---

Depth		Formation	Remarks
From	To		
0	190	Sand	Ran 8 jts of used 8 5/8" csg.
190	350	Redbed	set @ 302' w/300 sks Posmix
350	1600	Shale	w/2% Gel - 3% HA5
1600	1960	Shale - shells	P.D. @ 2:30 AM 1/12/72
1960	2190	Shale	Cement Circ.
2190	2470	Lime - shale	Job by Howco
2470	2925	Shale - lime	
2925	3440	Lime and shale	
3440	3490	Lime	
3490	3595	Lime - shale	
3595	3695	Shale - lime	
3695	4115	Lime - shale	
4115	4718	Lime	
4718	4743	Chert	Ran 149 jts of new 4 1/2" 10 1/2#
4743	TD		csg. set @ 4742 w/300 sks 50/50
			Posmix 4% Gel - 10% salt
			3/4 of 1% CFR2 - 12 1/2# Gilsonite
			per sack.
			P.D. @ 2:05 AM
			Job by Howco


I, James S. Sutton, II, certify this is a correct copy of the Drillers' Log for the well drilled in the C SE NE, Section 4-29S-18W, Kiowa County, Kansas, to the best of my knowledge and belief.


  
James S. Sutton, II

STATE OF KANSAS            )  
   ) SS  
COUNTY OF SEDGWICK    )

Before me, the undersigned, a Notary Public within and for said County and State, on this 25th day of January, 1972, personally appeared James S. Sutton II to me personally known to be the identical person who executed the within and foregoing instrument and acknowledged to me that he executed the same as his free and voluntary act and deed for the uses and purposes therein set forth.

IN WITNESS WHEREOF, I have hereunto set my hand and official seal the day and year last above written.

  
Marjorie Hall, Notary Public



RECEIVED  
STATE COMMISSION  
DEC 16 1982  
CONSERVATION DIVISION  
Wichita, Kansas