

FORM CP-4

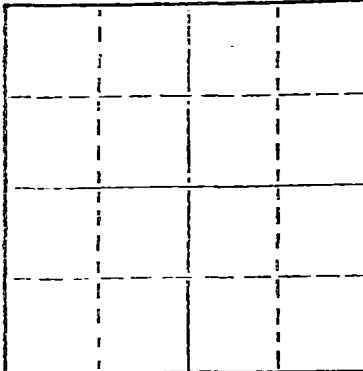
STATE OF KANSAS
STATE CORPORATION COMMISSION
CONSERVATION DIVISION
P. O. BOX 17027
WICHITA, KANSAS 67217

WELL PLUGGING RECORD

Kiowa County, Sec. 9 Twp. 29S Rge. 17W (E) (W)

Location as "NE/CNW/SW" or footage from lines C SE SE SE
Lease Owner Patton Oil Company
Lease Name Conklin
Office Address Suite 1000 Central Nat'l Bank Bldg. Well No. 1
Character of Well (completed as Oil, Gas or Dry Hole) D & A
Date well completed April 26 19 75
Application for plugging filed April 26 19 75
Application for plugging approved April 26 19 75
Plugging commenced April 26 19 75
Plugging completed April 26 19 75
Reason for abandonment of well or producing formation D & A

NORTH



Locate well correctly on above
Section Plot

If a producing well is abandoned, date of last production 19
Was permission obtained from the Conservation Division or its agents before plugging was commenced? Yes
Name of Conservation Agent who supervised plugging of this well Mr. G.R. Biberstein
Producing formation Depth to top Bottom Total Depth of Well 2890 Feet
Show depth and thickness of all water, oil and gas formations.

OIL, GAS OR WATER RECORDS

CASING RECORD

FORMATION	CONTENT	FROM	TO	SIZE	PUT IN	PULLED OUT
				8-5/8"	249'	-0-

Describe in detail the manner in which the well was plugged, indicating where the mud fluid was placed and the method or methods used in introducing it into the hole. If cement or other plugs were used, state the character of same and depth placed, from feet to feet for each plug set.

Plug @ 230' w/35 sx. cmt.
Plug @ 40' w/15 sx. cmt.

6-23-1975

RECEIVED
STATE CORPORATION COMMISSION
JUN 28 1975
CONSERVATION DIVISION
Wichita, Kansas

(If additional description is necessary, use BACK of this sheet)
Name of Plugging Contractor Red Tiger Drilling Company
Address 1720 Wichita Plaza, Wichita, Kansas 67202

STATE OF Kansas COUNTY OF Sedgwick ss.
Linda H. Dickens


(employee of owner) or (owner or operator) of the above-described well, being first duly sworn on oath, says: That I have knowledge of the facts, statements, and matters herein contained and the log of the above-described well as filed and that the same are true and correct. So help me God.

(Signature) Linda H. Dickens
1720 Wichita Plaza, Wichita, Kansas 67202

SUBSCRIBED AND SWORN TO before me this 28th day of April, 1975

My commission expires December 28, 1977

D'Ann Drennan
Notary Public.



DRILLERS LOG

No. 1 Conklin

CASING RECORD:	COMPANY:	Patton Oil Co.	DESCRIPTION:
8-5/8" @ 249'	CONTRACTOR:	Red Tiger Drilling Co.	C SE SE SE
w/240 sx. cmt.	COMMENCED:	April 20, 1975	9-29S-17W
	COMPLETED:	April 26, 1975	Kiowa County, Kansas
TOTAL DEPTH: 2890'			ELEVATION: 2060' GR.

<u>FORMATION</u>	<u>FROM</u>	<u>TO</u>	<u>REMARKS</u>
Sand	0	35	
Shale & Sand	35	287	
Sand, Gyp., Sand	287	840	
Shale	840	980	
Anhydrite	980	990	
Shale & Shells	990	1255	
Shale & Lime	1255	2355	
Lime & Shale	2355	2435	
Shale & Lime	2435	2530	
Lime & Shale	2530	2745	
Lime	2745	2805	
Lime & Shale	2805	2885	
Lime	2885	2890	

I certify that this is a true and correct copy of the above log to the best of my knowledge.


RED TIGER DRILLING COMPANY

Linda H. Dickens
Linda H. Dickens

Subscribed and sworn to before me this 28th day of April, 1975.

D'Ann Drannen
Notary Public

My Commission Expires:
December 28, 1977



RECEIVED
STATE CORPORATION COMMISSION
JUN 22 1975
CONSERVATION DIVISION
Wichita, Kansas