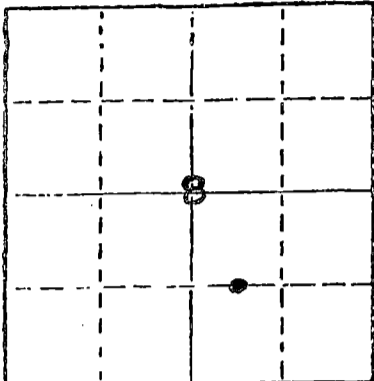


STATE OF KANSAS  
STATE CORPORATION COMMISSION

WELL PLUGGING RECORD

Give All Information Completely  
Make Required Affidavit  
Mail or Deliver Report to  
Conservation Division  
State Corporation Comm.  
245 North Water  
Wichita, KS 67202

Kiowa County. Sec. 8 Twp. 29S Rge. 18W E/W  
Location as "NE/CNW $\frac{1}{2}$ SW $\frac{1}{2}$ " or footage from lines  
C W/2 SE



Locate well correctly on above Section Plat

Lease Owner Hawkins Oil & Gas Inc.  
Lease Name Rose Well No. 1  
Office Address 709 Philtower, Tulsa, Okla. 74103  
Character of Well (Completed as Oil, Gas or Dry Hole) Dry  
Date Well completed June 30, 1979  
Application for plugging filed June 29, 1979  
Application for plugging approved June 29, 1979  
Plugging commenced June 30, 1979  
Plugging completed June 30, 1979  
Reason for abandonment of well or producing formation Dry

If a producing well is abandoned, date of last production 19

Was permission obtained from the Conservation Division or its agents before plugging was commenced? Yes

Name of Conservation Agent who supervised plugging of this well Bill Owen  
Producing formation \_\_\_\_\_ Depth to top \_\_\_\_\_ Bottom \_\_\_\_\_ Total Depth of Well 5075  
Show depth and thickness of all water, oil and gas formations.

OIL, GAS OR WATER RECORDS

CASING RECORD

FORMATION	CONTENT	FROM	TO	SIZE	PUT IN	PULLED OUT
		0	538	8 5/8	538	None

Describe in detail the manner in which the well was plugged, indicating where the mud fluid was placed and the method or methods used in introducing it into the hold. If cement or other plugs were used, state the character of same and depth placed, from \_\_\_\_\_ feet to \_\_\_\_\_ feet for each plug set. Plugged:

50 sacks @ 510, 12 sacks @ 40  
5 sacks in rathole; 5 sacks in mousehole  
Complete @ 10:00 AM 6-30-79  
Halliburton Cement

RECEIVED  
STATE CORPORATION COMMISSION

JUL 20 1979

7-20 1979  
CONSERVATION DIVISION  
WICHITA, KANSAS

(If additional description is necessary, use BACK of this sheet)

Name of Plugging Contractor DaMac Drilling Inc.  
Box 1164, Great Bend, Kansas 67530

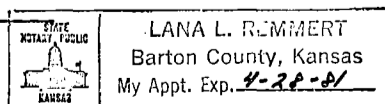
STATE OF Kansas COUNTY OF Barton, ss.  
Martha J. McKown (employee of owner) or (owner or operator  
of the above-described well, being first duly sworn on oath, says: That I have knowledge of the facts, statements, and matters herein contained and the log of the above-described well as filed and that the same are true and correct. So help me God.

(Signature) Martha J. McKown  
Box 1164, Great Bend, Kansas 67530  
(Address)

SUBSCRIBED AND SWORN TO before me this 3rd day of July, 1979

Lana L. Remmert  
Notary Public.

My commission expires 4-28-81



# WELL LOG

COMPANY Hawkins Oil & Gas Inc.

SEC. 8 T. 29S R. 18W

FARM Rose NO. 1

LOC. C, W/2 SE


TOTAL DEPTH 5075

COUNTY Kiowa

COMM. 6-21-79 COMP. 6-30-79

CONTRACTOR DaMac Drilling Inc.

CASING 8 5/8 set @ 538



ELEVATION

PRODUCTION P&A

FIGURES INDICATE BOTTOM OF FORMATIONS

RedBed	0	545
RedBed, Shale	545	1200
Shale	1200	2636
Shale, Lime	2636	4930
Lime	4930	5075 RTD

RECEIVED  
STATE CORPORATION COMMISSION

JUL 20 1979

CONSERVATION DIVISION  
Wichita, Kansas

State of Kansas }  
County of Barton } 69

I, Martha J. McKown of DaMac Drilling Inc.

upon oath state the above and foregoing is a true and correct copy of the log of the Rose No. 1 well.

Martha J. McKown

Subscribed and sworn to before me this 2nd day of July 19 79

My Commission Expires: 4-28-81

Lana L. Remmert  
NOTARY PUBLIC

