

STATE OF KANSAS
STATE CORPORATION COMMISSION

Form CP-4


Give All Information Completely
Make Required Affidavit
Mail or Deliver Report to:
Conservation Division
State Corporation Commission

WELL PLUGGING RECORD

P. O. Box 17027
Wichita, Kansas 67217
NORTH

KIOWA County, Sec. 8 Twp. 29S Rge. 17W (E) (W)

Location as "NE/CNW/SW" or footage from lines 1980' FSL & 1320' FWL
Lease Owner TEXAS OIL AND GAS CORPORATION
Lease Name JOHN "A" Well No. 1
Office Address 200 W. DOUGLAS, SUITE 450, WICHITA, KS. 67202
Character of Well (completed as Oil, Gas or Dry Hole) DRY HOLE
Date well completed OCTOBER 10 19 75
Application for plugging filed OCTOBER 10 19 75
Application for plugging approved OCTOBER 10 19 75
Plugging commenced OCTOBER 10 19 75
Plugging completed OCTOBER 10 19 75
Reason for abandonment of well or producing formation COMMERCIAL QUANTITIES OF OIL NOT FOUND



Locate well correctly on above Section Plat

If a producing well is abandoned, date of last production 19
Was permission obtained from the Conservation Division or its agents before plugging was commenced? YES

Name of Conservation Agent who supervised plugging of this well
Producing formation Depth to top Bottom Total Depth of Well 4908' Feet
Show depth and thickness of all water, oil and gas formations.

OIL, GAS OR WATER RECORDS

CASING RECORD

FORMATION	CONTENT	FROM	TO	SIZE	PUT IN	PULLED OUT
				8-5/8"	405'	

Describe in detail the manner in which the well was plugged, indicating where the mud fluid was placed and the method or methods used in introducing it into the hole. If cement or other plugs were used, state the character of same and depth placed, from feet to feet for each plug set.

1st Plug @ 300' w/35 sxs.
2nd Bridge and Plug @ 40' w/15 sxs.

RECEIVED
STATE CORPORATION COMMISSION

OCT 15 1975

CONSERVATION DIVISION
Wichita, Kansas

10-15-1975

(If additional description is necessary, use BACK of this sheet)

Name of Plugging Contractor RAINS AND WILLIAMSON OIL COMPANY, INCORPORATED
Address 435 PAGE COURT, 220 WEST DOUGLAS, WICHITA, KANSAS 67202

STATE OF KANSAS COUNTY OF SEDGWICK, ss.
WILSON RAINS, PRESIDENT-RAINS & WILLIAMSON OIL COMPANY, INC. of the above-described well, being first duly sworn on oath, says: That I have knowledge of the facts, statements, and matters herein contained and the log of the above-described well as filed and that the same are true and correct. So help me God.

(Signature) Wilson Rains WILSON RAINS
435 PAGE COURT, 220 W. Douglas, WICHITA, KS. 67202
(Address)

SUBSCRIBED AND SWORN to before me this 14th day of OCTOBER 19 75

My commission expires OCTOBER 4, 1979
Juanita M. Green
JUANITA M. GREEN Notary Public.




WELL LOG

COMPANY TEXAS OIL AND GAS CORPORATION
 FARM JOHN "A" NO. 1
 RIG. NO. 1
 TOTAL DEPTH 4908'
 COMM. 9-27-75 COMP. 10-10-75
 CONTRACTOR RAINS & WILLIAMSON OIL CO., INC.

SEC. 8 T. 29S R. 17W
 LOC. 1980' FSL & 1320' FWL

COUNTY KIOWA
 KANSAS



CASING
 20 10
 15 8-5/8" @ 405' w/350 sxs. 50-50 pos. ELEVATION
 12 6 3% gel, 3% cc.
 13 5 PRODUCTION D & A

FIGURES INDICATE BOTTOM OF FORMATIONS

CLAY & SAND	187
SHALE & RED BED	405
SHALE & SAND	550
RED BED & SSHALE	920
SHALE & SAND	1475
CLAY & SHALE	1770
SHALEY LIME	2300
LIMEY SHALE	2484
SHALE & LIME	2620
LIME & SHALE	2787
LIME	2930
LIME AND SHALE	3452
LIME	3603
LIME & SHALE	3355
LIME	4098
LIME & SHALE	4230
LIME	4908
<u>ROTARY TOTAL DEPTH</u>	<u>4908</u>

RECEIVED
STATE CORPORATION COMMISSION


OCT 15 1975

CONSERVATION DIVISION
Wichita, Kansas

State of KANSAS
 County of SEDGWICK } ss:


I, WILSON RAINS, PRESIDENT of the RAINS & WILLIAMSON OIL Company, INC.

upon oath state that the above and foregoing is a true and correct copy of the log of the JOHN "A" #1 well.




 WILSON RAINS
 19 75

Subscribed and sworn to before me this 13th day of OCTOBER



OCTOBER 4, 1979



 NOTARY PUBLIC
 JUANITA M. GREEN