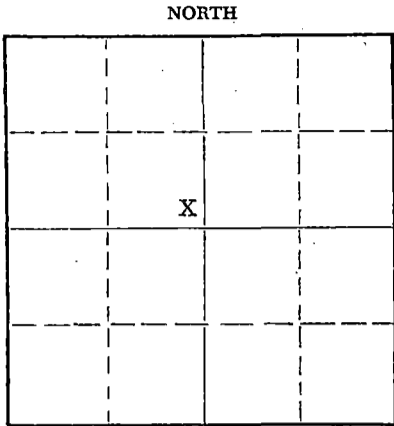


STATE OF KANSAS
STATE CORPORATION COMMISSION

Give All Information Completely
Make Required Affidavit
Mail or Deliver Report to:
Conservation Division
State Corporation Commission
800 Bittling Building
Wichita, Kansas

WELL PLUGGING RECORD

Kiowa County. Sec. 11 Twp. 29 Rge. 16 (E) W(W)
Location as "NE/CNW%SW%" or footage from lines SE SE NE
Lease Owner Schafer Drlg. (farmout from Imperial Oil of Kansas)
Lease Name Howell Well No. 1 "A"
Office Address Box 350, Pratt, Kansas
Character of Well (completed as Oil, Gas or Dry Hole) Dry Hole
Date well completed 12-12 19 55
Application for plugging filed 12-12 19 55
Application for plugging approved 12-12 19 55
Plugging commenced 12-12 19 55
Plugging completed 12-12 19 55
Reason for abandonment of well or producing formation Dry Hole



Locate well correctly on above
Section Plat

If a producing well is abandoned, date of last production _____ 19 ____
Was permission obtained from the Conservation Division or its agents before plugging was com-
menced? yes

Name of Conservation Agent who supervised plugging of this well Merle Rives
Producing formation _____ Depth to top _____ Bottom _____ Total Depth of Well 4678 Feet
Show depth and thickness of all water, oil and gas formations.

OIL, GAS OR WATER RECORDS

CASING RECORD

FORMATION	CONTENT	FROM	TO	SIZE	PUT IN	PULLED OUT
				8 5/8	446	0

Describe in detail the manner in which the well was plugged, indicating where the mud fluid was placed and the method or methods used in introducing it into the hole. If cement or other plugs were used, state the character of same and depth placed, from _____ feet to _____ feet for each plug set.

Heavy rotary mud to 350 feet.
Set first plug with 20 sacks cement mixed and poured through drill pipe.
Heavy rotary mud to 35 feet. Plugged with 1/4 sack hulls and 10 sacks cement.

(If additional description is necessary, use BACK of this sheet)


Name of Plugging Contractor Schafer Drilling Co.
Address Box 350, Pratt, Kansas

STATE OF Kansas, COUNTY OF Pratt, ss.
Lou J. Guthridge (employee of owner) or (owner or operator) of the above-described well, being first duly sworn on oath, says: That I have knowledge of the facts, statements, and matters herein contained and the log of the above-described well as filed and that the same are true and correct. So help me God.

(Signature) Lou J. Guthridge
Pratt Kansas
(Address)

SUBSCRIBED AND SWORN to before me this 13th day of December, 19 55

My commission expires May 16, 1959 Marilyn Guthridge Notary Public.



DRILLERS LOG
HOWELL #1 "A"
KIOWA COUNTY, KANSAS

0-80	Sand
80-150	Sand and Gravel
150-450	Shale and Shells
450-885	Shale and Red Bed
885-915	Anhydrite
915-1400	Shale and Red Bed
1400-1495	Shale and Shells
1495-1920	Shale
1920-2150	Shale and Shell
2150-2175	Lime and Streaks of Shale
2175-2280	Shale
2280-2340	Shale and Shell
2340-2350	Anhydrite and Shale
2350-4600	Lime and Shale
4600-4650	Chert, Lime and Shale
4650-4678	Lime and Shale
4678	TOTAL DEPTH

I certify that the above drillers log is true and correct as taken directly from the daily drilling reports of the Howell #1 "A".

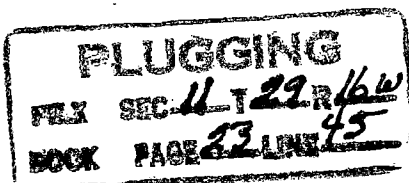
Lawrence Guttridge
Schafer Drilling Co.

State of Kansas: County of Pratt: SS

The above was subscribed and sworn to before me this 13th day of December, 1955.

Marilyn Guttridge
Notary Public

My commission expires May 16, 1959



RECEIVED
STATE CORPORATION COMMISSION

DEC 14 1955

CONSERVATION DIVISION
Wichita, Kansas