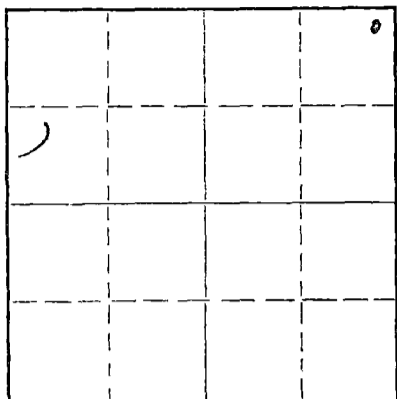


STATE OF KANSAS
STATE CORPORATION COMMISSION

Give All Information Completely
Make Required Affidavit
Mail or Deliver Report to:
Conservation Division
State Corporation Commission
211 No. Broadway
Wichita, Kansas

WELL PLUGGING RECORD

Kiowa County, Sec. 16 Twp. 29S Rge. ~~16~~ 16 (W)
Location as "NE/CNW/SW" or footage from lines C NE NE NE
Lease Owner Gulf Oil Corporation
Lease Name C. Pyle Well No. 1
Office Address Box 661, Tulsa, Oklahoma
Character of Well (completed as Oil, Gas or Dry Hole) Oil
Date well completed 12-30 19 54
Application for plugging filed 5-1 19 57
Application for plugging approved 5-3 19 57
Plugging commenced 6-18 19 57
Plugging completed 6-26 19 57
Reason for abandonment of well or producing formation well operating below it's economic limit
If a producing well is abandoned, date of last production 5-5 19 57
Was permission obtained from the Conservation Division or its agents before plugging was commenced? Yes



Locate well correctly on above Section Plat

Name of Conservation Agent who supervised plugging of this well M. A. Rives
Producing formation Mississippian Depth to top 4665' Bottom 4720' Total Depth of Well 4720 Feet
Show depth and thickness of all water, oil and gas formations.

OIL, GAS OR WATER RECORDS

CASING RECORD

FORMATION	CONTENT	FROM	TO	SIZE	PUT IN	PULLED OUT
				8-5/8"	470'	-0-
				5-1/2"	4719'	2578'

Describe in detail the manner in which the well was plugged, indicating where the mud fluid was placed and the method or methods used in introducing it into the hole. If cement or other plugs were used, state the character of same and depth placed, from _____ feet to _____ feet for each plug set.

Filled with sand to 4660' and dumped 5 sacks cement. Filled hole with mud to 300'. Placed rock bridge. Spotted 20 sacks cement. Filled with mud to 35' placed rock bridge. Filled to base of cellar with cement.

(If additional description is necessary, use BACK of this sheet)

Name of Plugging Contractor Morgan Well Plugging Service
Address 102 West 18th St., Hutchinson, Kansas

STATE OF Kansas, COUNTY OF Sedgwick, ss.
Thomas A. Trax (employee of owner) of the above-described well, being first duly sworn on oath, says: That I have knowledge of the facts, statements, and matters herein contained and the log of the above-described well as filed and that the same are true and correct. So help me God.

(Signature) Thomas A. Trax
Thomas A. Trax
Box 2233, Wichita, Kansas (Address)

SUBSCRIBED AND SWORN to before me this 28th day of June, 19 57

My commission expires 6-3-61

C. C. Lewis Notary Public.

JRM:RAW

PLUGGING
FILE SEC 16 T 29 R 16W
BOOK PAGE 10 LINE 29

JUL 2 - 1957

CONSERVATION DIVISION
Wichita, Kansas

GULF OIL CORPORATION

CLARA PYLE NO. 1

NE NE NE Sec. 16-29S-16W

KIOWA COUNTY, KANSAS

DRILLER'S LOG

Commenced Drilling - 12/4/54
 Completed Rotary Drilling - 12/25/54
 Set - 469.75' - 8 5/8"
 Cemented with - 300 sacks
 Set - 4719' - 5 1/2"
 Cemented with - 175 sacks

Quick Sand	0	70
Sand & Shale	70	110
Shale	110	120
Sandy Shale	120	476
Red Bed	476	550
Red Bed & Lime Shale	550	1100
Shale & Sand	1100	1500
Sandy Shale	1500	1700
Shale & Lime	1700	1875
Sandy Lime & Shale	1875	2110
Lime & Hard Sand	2110	2205
Lime	2205	2272
Sandy Lime	2272	2414
Lime & Shale	2414	2487
Hard Lime	2487	2531
Sandy Lime	2531	2618
Lime	2618	2727
Shale & Sandy Lime	2727	2859
Lime & Shale	2859	2949
Shale & Lime	2949	3025
Shale & Sandy Lime	3025	3160
Sandy Lime & Shale	3160	3309
Lime & Sand	3309	3359
Lime Sandy	3359	3460
Sand	3460	3475
Shale & Lime	3475	3510
Lime, Shale & Sand	3510	3615
Sandy Lime Shale	3615	3702
Shale	3702	3788
Sand & Shale	3788	3942
Soft Lime & Sandy Shale	3942	4020
Broken Topeka Lime & Shale	4020	4127
Lime & Shale	4127	4152
Shale & Lime	4152	4250
Lime	4250	4288
Lime & Chert	4288	4347
Lime	4347	4405
Lime & Chert	4405	4480
Lime	4480	4541
Broken Lime & Shale	4541	4573
Lime & Shale	4573	4605
Shale & Lime	4605	4624
Shale, Lime Streaks & Sand		

RECEIVED
 STATE CORPORATION COMMISSION


MAY 3 - 1957
 CONSERVATION DIVISION
 Wichita, Kansas

PLUGGING

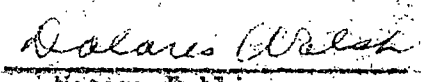
FILE SEC 16 T 29 R 16W
 BOOK PAGE 10 LINE 29

Shale & Line	4624	4650
Line	4650	4671
Coring	4671	4675
Chat	4675	4676
Mississippi Line	4676	4690
Chert	4690	4720
 Total Depth	 4720	

I hereby certify that the foregoing is a true and correct copy of the Clara Pyle No. 1 Well Driller's Log, as it is recorded in the log books of Falcon Seaboard Drilling Company.


P. J. Schaff

Subscribed and sworn to before me this 4th day of January, 1955.


Dolores Walsh
Notary Public

My commission expires February 8, 1958

RECEIVED
STATE CORPORATION COMMISSION
MAY 3 - 1957
CONSERVATION DIVISION
Wichita, Kansas

PLUGGING
FILE SEC. 16 T. 29 R. 16 W
BOOK PAGE 10 LINE 29