

Total Depth 4728'.
Commenced--December 15, 1935.
Completed--March 4, 1936.
Contractor--Broadwater Drilling Co.

CASING
12 1/4" 252' 10" 900'

FIGURES INDICATE BOTTOM OF FORMATIONS

SURFACE	22	shale & lime shells	2990	lime	4523
sand	160	shale	3010	shale	4519
red shale	195	lime	3052	shat	4555
lime shells	200	lime & shale	3065	lime & shat	4563
red shale	264	shale	3090	lime	4580
sand	274	lime	3112	shale	4584
red shale	735	lime & shale	3125	lime	4605
broken lime	700	shale & shells	3144	sandy shale	4620
shale & shells	205	lime	3170	corals:	
red shale	704	shale & shells	3215	4618-34' sandy shale	
red shale & angula	956	blue shale	3210	4634-38' sand	
blue shale	974	lime	3224	sand	4641
red shale	1010	red shale & lime	3314	shale & sand	4657
shale & shells	1040	shale	3322	shale	4709
blue shale	1070	shale & lime shells	3363	lime	4706
red shale & shells	1190	lime	3385	corals:	
shale & shells	1180	sandy lime	3405	4706-28' lime	
lime & shale	1190	shale	3434	sulphur water in core.	
blue shale & shells	1325	lime	3465	Total Depth	
lime	1324	broken lime	3518	Dry and abandoned.	
blue shale	1335	broken lime & shale	3518		
shale & shells	1395	lime	3575		
blue shale	1470	shale	3600		
blue shale & shells	1600	shale & lime shells	3677		
shale & lime shells	1620	lime	3687		
red shale	1630	shale	3726		
shale	1660	shale & lime shells	3775		
gyp & salt	1670	sandy lime	3785		
lime & shale	1680	sandy shale & lime			
shale, gyp & lime	1825	shells	3806		
lime	2105	shale & lime shells	3838		
lime & shale	2147	sandy shale & lime			
lime	2180	shells	3855		
lime & shale	2215	shale & lime shells	3857		
lime	2240	lime	3885		
sandy lime	2312	broken lime	4002		
lime	2390	shale & lime shells	4019		
shale & red shale	2409	shale	4031		
lime	2472	broken lime	4034		
shale	2512	sandy broken lime	4065		
red shale	2542	lime	4114		
sandy broken lime	2550	lime & shale	4130		
lime	2675	broken lime	4140		
shale	2665	shale & lime shells	4150		
lime	2700	lime	4188		
broken lime	2710	shale	4205		
lime	2735	shale & shells	4200		
red shale	2765	lime & shale	4222		
shale	2800	lime	4244		
lime & blue shale	2810	lime & shale	4251		
lime & shale	2835	lime	4280		
shale	2841	lime & shale	4287		
lime	2865	shale oil 4383'			
li & shells & black		shat & lime	4370		
shale	2890	shale	4385		
lime	2895	shale & lime	4405		
shale & shells	2900	shale	4425		
lime	2910	lime	4437		
sand	2918	shale & shat	4452		
lime	2929	lime	4455		
		shale	4516		

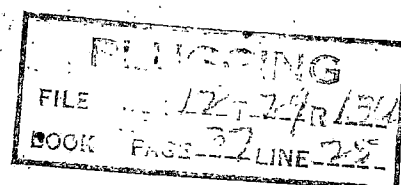
I, G. D. Putnam, being first duly sworn on oath, state that I have knowledge of the facts and matter herein presented and that the same are true and correct.

G. D. Putnam

Subscribed and sworn before me this 6th day of March, 1936.

E. O. Black
Notary Public

My Commission expires
April 20, 1937.



15151-30179-10-00

HOMER HOCH, CHAIRMAN
JESSE W. GREENLEAF
ERNEST E. BLINCOE
COMMISSIONERS

PHONES 2-0488—L. D. 78



STATE OF KANSAS
STATE CORPORATION COMMISSION
CONSERVATION DIVISION

800 BITTING BUILDING
WICHITA, KANSAS

March 7, 1936.

STATE OIL UMPIRE
T. A. MORGAN, WICHITA
OIL ADVISORY COMMITTEE
RALPH J. PRYOR, CHAIRMAN,
WICHITA
WALTER S. FEES, IOLA
E. W. PYLE, WICHITA
LEE SCOTT, WICHITA
H. M. WILLIAMS, WICHITA
MARVIN LEE, SECRETARY AND
TECHNICAL ADVISER

IN REPLY PLEASE
REFER TO THIS
SUBJECT

Well No. 1
Farm Lemon
Description SE NW 12-29-13W
County Pratt
File 37-25

Lario Oil & Gas Co.,
P. O. Box 188,
Canton, Kansas.

Att'n: F. D. Broadwater

Dear Sirs:

This letter is your permit to plug
the above subject well, in accordance
with the Rules and Regulations of the
STATE CORPORATION COMMISSION.

Yours very truly,

STATE CORPORATION COMMISSION
CONSERVATION DIVISION

T. A. MORGAN, Director


TC:ha By
Notice: May 9

LARIO OIL & GAS COMPANY

PRODUCERS



CANTON, KANSAS




March 3, 1936

APPLICATIONFORPLUGGING

(Location: SE NW Sec 12, twp 29S-13W.
(Pratt County, Kansas
(Name: Well #1 Lemon farm.

TO
State Corporation Commission
Conservation Division,
800 Bitting Building,
Wichita, Kansas



We hereby apply for an order to plug our above described well to commence plugging operations immediately and agree to operate the plugging of the above described well under the Rules and Regulations of the Commission.

Our Mr. R.W. Graham who resides in Great Bend, Kansas will be in charge of plugging operations, he can be reached by Phone Great Bend 830.

We are attaching herewith a log of the well.

The well is owned by the LARIO OIL & GAS COMPANY with main offices in the Brown Building, Wichita, Kansas.

Mr. F.D. Broadwater is in charge of all operations of the LARIO OIL & GAS COMPANY and whose address is Box 3, Canton, Kansas or Phone Galva 60X.

Yours very truly,

LARIO OIL & GAS COMPANY

By

Gen. Supt.

F D Broadwater

F.D. Broadwater/c