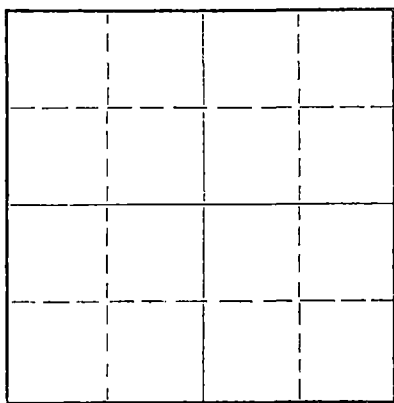


WELL PLUGGING RECORD

Give All Information Completely
Make Required Affidavit
Mail or Deliver Report to:
Conservation Division
State Corporation Commission
211 No. Broadway
Wichita, Kansas

Pratt County, Sec. 23 Twp. 28S Rge. 15 (E) W (W)

NORTH



Locate well correctly on above
Section Plat

Location as "NE/CNW%SW%" or footage from lines C SW NW
Lease Owner Crescent Oil and Gas Corporation
Lease Name Miller Well No. 1
Office Address P. O. Box 2460, Dallas, Texas
Character of Well (completed as Oil, Gas or Dry Hole) Dry Hole
Date well completed 7/22/63 as a dry hole 1963
Application for plugging filed July 22 1963
Application for plugging approved July 22, Verbally 1963
Plugging commenced July 22, 1963
Plugging completed July 22 1963
Reason for abandonment of well or producing formation _____

If a producing well is abandoned, date of last production _____ 19____
Was permission obtained from the Conservation Division or its agents before plugging was commenced? Yes

Name of Conservation Agent who supervised plugging of this well Archie V. Elving
Producing formation Dry-None Depth to top _____ Bottom _____ Total Depth of Well 4850 Feet
Show depth and thickness of all water, oil and gas formations.

OIL, GAS OR WATER RECORDS

CASING RECORD

FORMATION	CONTENT	FROM	TO	SIZE	PUT IN	PULLED OUT
					10 3/4"	354

Describe in detail the manner in which the well was plugged, indicating where the mud fluid was placed and the method or methods used in introducing it into the hole. If cement or other plugs were used, state the character of same and depth placed, from _____ feet to _____ feet for each plug set.

Pumped in heavy mud from total depth to 325'. Set plug in 10 3/4" surface at 325'. Ran 37 sacks of cement on top of plug through drill pipe. Put mud and hulls on top of cement to 35'. Ran second plug and cemented to the surface.

Plugged and Abandoned

RECEIVED
STATE CORPORATION COMMISSION

JUL 26 1963

CONSERVATION DIVISION
Wichita, Kansas

(If additional description is necessary, use BACK of this sheet)

Name of Plugging Contractor Tomlinson-Kathol, Inc.
Address Town Plaza, Wichita, Kansas

STATE OF Kansas, COUNTY OF Barton, ss.

(employee of owner) or (owner or operator) of the above-described well, being first duly sworn on oath, says: That I have knowledge of the facts, statements, and matters herein contained and the log of the above-described well as filed and that the same are true and correct. So help me God.

(Signature) Earl Stacey
P. O. Box 485, Ellinwood, Kansas
(Address)

SUBSCRIBED AND SWORN TO before me this 25 day of July, 1963

Evelyn L. Miller
Notary Public.

My commission expires _____



EVELYN L. MILLER, NOTARY PUBLIC
Commission Expires Feb. 25, 1967

DRILLERS LOG
 CRESCENT OIL & GAS CORP.
 # 1 MILLER
 C SW NW, SEC. 23-28S-15W
 PRATT COUNTY, KANSAS

RECEIVED
 STATE CORPORATION COMMISSION

JUL 29 1963


Contractor - Tomlinson-Kathol, Inc.

Commenced: 7/6/63
 Completed: 7/22/63
 Elevation: 2072 KB

CONSERVATION DIVISION
 Wichita, Kansas


<u>From</u>	<u>To</u>	<u>Description</u>	<u>Remarks</u>
0	63	Clay	
63	248	Sand & Gravel	
248	265	Sandy Clay	
265	300	Shale	
300	704	Shale & Red Bed	345' 8-5/8" Surf. Csg. w/275 Sacks
704	1005	Red Shale	Cement
1005	2035	Shale	
2035	2180	Shale & Lime	
2180	2570	Lime & Shale	
2570	2755	Lime	
2755	3245	Lime & Shale	
3245	3950	Lime	
3950	4051	Shale	
4051	4109	Lime - Shale	
4109	4558	Lime	Heebner 3898
4558	4585	Chert	Brown Lime 4042
4585	4610	Mississippian	Lansing 4046
4610	4732	Chert	B. K.C. 4426
4732	4763	Shale & Sand	Cherokee Sh 4530
4763	4800	Shale	Miss 4553
4800	4850	Arbuckle	Viola 4638
4850		Rotary Total Depth	Simpson 4712
			Arbuckle 4798

I certify to the best of my knowledge and belief, the above represents a true and accurate driller's log record of the captioned well.


 Richard C. Davis

STATE OF KANSAS
 SS
 COUNTY OF SEDGWICK

Subscribed and sworn to before me this 25th day of July, 1963.


 Esther Lamone, Notary Public

My Commission Expires: 1/19/65