

STATE OF KANSAS
STATE CORPORATION COMMISSION

Form CP-4

Give All Information Completely
Make Required Affidavit
Mail or Deliver Report to:
Conservation Division
State Corporation Commission
212 No. Market
Wichita, Kansas

WELL PLUGGING RECORD

Pratt County, Sec. 8 Twp. 29S Rge. 11W (E) (W)

Location as "NE/CNW/SW" or footage from lines C SW SE

Lease Owner Comet Petroleum Corporation

Lease Name Hartman Well No. 1

Office Address 608 Union Center, Wichita, Kansas

Character of Well (completed as Oil, Gas or Dry Hole) Dry Hole

Date well completed December 15 19 69

Application for plugging filed December 15 19 69

Application for plugging approved December 15 19 69

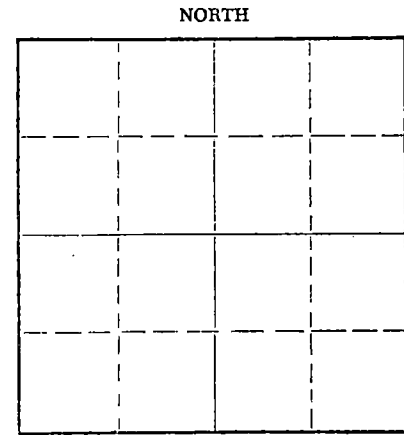
Plugging commenced December 15 19 69

Plugging completed December 15 19 69

Reason for abandonment of well or producing formation

If a producing well is abandoned, date of last production 19

Was permission obtained from the Conservation Division or its agents before plugging was commenced? Yes



Locate well correctly on above Section Plat

Name of Conservation Agent who supervised plugging of this well Herman Justis

Producing formation Depth to top Bottom Total Depth of Well 4568 Feet

Show depth and thickness of all water, oil and gas formations.

OIL, GAS OR WATER RECORDS

CASING RECORD

FORMATION	CONTENT	FROM	TO	SIZE	PUT IN	PULLED OUT
				8-5/8"	252'	-

RECEIVED
STATE CORPORATION COMMISSION
DEC 22 1969
CONSERVATION DIVISION
Wichita, Kansas

Describe in detail the manner in which the well was plugged, indicating where the mud fluid was placed and the method or methods used in introducing it into the hole. If cement or other plugs were used, state the character of same and depth placed, from feet to feet for each plug set.

Mud to 200', 1/2 sack hulls, plug, 25 sacks cement
Mud to 40', 1/2 sack hulls, plug, 10 sacks cement
2 sacks cement in rathole

(If additional description is necessary, use BACK of this sheet)

Name of Plugging Contractor

Address

STATE OF KANSAS, COUNTY OF SEDGWICK, ss.

Don Gardner

(employee of owner) or (owner or operator) of the above-described

well, being first duly sworn on oath, says: That I have knowledge of the facts, statements, and matters herein contained and the log of the above-described well as filed and that the same are true and correct. So help me God.

(Signature)

Suite 250, 200 West Douglas, Wichita, Kansas

(Address)

SUBSCRIBED AND SWORN TO before me this 15th day of December, 19 69

Norothy M. Michalski

Notary Public.

My commission expires March 1, 1970

DRILLERS LOG

#1 HARTMAN
C SW SE Section 8-29S-11W
Pratt County, Kansas

OPERATOR: Comet Petroleum Corporation
608 Union Center
Wichita, Kansas

CONTRACTOR: Dunne-Gardner Petroleum, Inc.
Suite 250, 200 West Douglas
Wichita, Kansas

COMMENCED: December 4, 1969

COMPLETED: December 15, 1969

CASING RECORD: 8-5/8" @ 252' w/225' sx


<u>FROM</u>	<u>TO</u>	<u>DESCRIPTION</u>
0	252	Sand and clay
252	680	Sand, clay and shale
680	690	Anhydrite
690	1125	Sand, clay and shale
1125	1650	Shale
1650	1940	Lime and shale
1940	2150	Lime
2150	3755	Lime and shale
3755	4532	Lime
4532	4562	Lime and shale
4562	4568	Sand
4568		Rotary Total Depth

RECEIVED
STATE CORPORATION COMMISSION
DEC 22 1969
CONSERVATION DIVISION
Wichita, Kansas

STATE OF KANSAS)
) ss
COUNTY OF SEDGWICK)


I hereby certify that the above is a true and correct log to the best of my knowledge and belief.

DUNNE-GARDNER PETROLEUM, INC.


Don Gardner

Subscribed and sworn to before me this 15th day of December, 1969.

My commission expires:
March 1, 1970


Notary Public