


STATE OF KANSAS
STATE CORPORATION COMMISSION
CONSERVATION DIVISION
P. O. BOX 17027
WICHITA, KANSAS 67217

FORM CP-4

WELL PLUGGING RECORD



Locate well correctly on above Section Plat

Pratt County. Sec. 4 Twp. 29S Rge. 11W (XX) (XX)
Location as "NE/CNW%SW%" or footage from lines SW SE
Lease Owner National Cooperative Refinery Association
Lease Name Ford Well No. 1-4
Office Address 404 Lincoln Tower Bldg., Denver, Colorado 80203
Character of Well (completed as Oil, Gas or Dry Hole) Dry Hole
Date well completed April 16, 19 75
Application for plugging filed Verbal Application 19
Application for plugging approved Verbal Approval 19
Plugging commenced April 16, 19 75
Plugging completed April 16, 19 75
Reason for abandonment of well or producing formation

If a producing well is abandoned, date of last production 19
Was permission obtained from the Conservation Division or its agents before plugging was commenced? Yes

Name of Conservation Agent who supervised plugging of this well Howard Hess
Producing formation Depth to top Bottom Total Depth of Well 4,575 Feet
Show depth and thickness of all water, oil and gas formations.

OIL, GAS OR WATER RECORDS

CASING RECORD

FORMATION	CONTENT	FROM	TO	SIZE	PUT IN	PULLED OUT
				8-5/8"	271'	None

Describe in detail the manner in which the well was plugged, indicating where the mud fluid was placed and the method or methods used in introducing it into the hole. If cement or other plugs were used, state the character of same and depth placed, from feet to feet for each plug set.

Filled hole with heavy rotary mud from 4,575 feet (rotary total depth) to 270 feet. Set plug at 270 feet and cemented with 35 sacks cement. Filled hole with heavy rotary mud from 270 feet to 40 feet. Set solid plug at 40 feet and cemented to cellar with 15 sacks cement, two sacks cement in rat-hole.

Plugging operations accomplished utilizing Allied Oil Well Cementing pump truck through 4 1/2 inch drill pipe.

(If additional description is necessary, use BACK of this sheet)
Name of Plugging Contractor H-30, Inc.
Address 200 North Main, Wichita, Kansas 67202


STATE OF Kansas COUNTY OF Sedgwick ss.
Dean Britting, Agent

will, being first duly sworn on oath, says: That I have knowledge of the facts, statements, and matters herein contained and the log of the above-described well as filed and that the same are true and correct. So help me God.

(Signature) Dean Britting
200 No. Main, Wichita, Kansas 67202
(Address)

DESCRIBED AND SWORN TO before me this 22nd day of April, 1975

Elsie Willison
Notary Public.



RECEIVED
STATE CORPORATION COMMISSION
04-23-75
CONSERVATION DIVISION
Wichita Kansas

KANSAS GEOLOGICAL SOCIETY
 KANSAS WELL LOG BUREAU - KANSAS WELL SAMPLE BUREAU
 KANSAS GEOLOGICAL SOCIETY BUILDING
 508 EAST MURDOCK - WICHITA, KANSAS

COMPANY **National Cooperative Refinery Association**
 FARM **Ford** NO. **1-4**

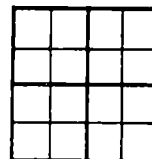
SEC. **4** T. **29S** R. **11W**
 LOC. **SW SE**

TOTAL DEPTH **4,575'**
 COMM. **April 1, 1975**
 SHOT OR TREATED
 CONTRACTOR **H-30, Inc.**
 ISSUED

COMP. **April 16, 1975**

COUNTY **Pratt**

KANSAS



CASING

20	10	
15	8	-5/8" 271' cemented w/200 sxs cement ELEVATION 1,831' KB
12	6	
13	5	

PRODUCTION

FIGURES INDICATE BOTTOM OF FORMATIONS

Sand, Red Bed and Shale	273'
Red Bed and Shale	1,673'
Lime and Shale	3,395'
Lime	3,735'
Lime, Sand & Shale	3,776'
Lime	4,272'
Lime and Shale	4,293'
Shale and Lime	4,444'
Lime and Shale	4,490'
Lime	4,575'
Rotary Total Depth	4,575'

I hereby certify the above and foregoing to be a true and correct log of the above described well as shown by the drilling reports.

H-30, INC.


Dean Britting

 Dean Britting

State of Kansas }
 County of Sedgwick } ss:

Subscribed and Sworn to before me a Notary Public

in and for said county and state this 22nd. of April, 1975.



My Commission Expires:

June 30, 1978

Elsie Willison

 Elsie Willison - Notary Public

RECEIVED
 STATE CORPORATION COMMISSION

CONSERVATION DIVISION
 Wichita, Kansas