

STATE OF KANSAS
STATE CORPORATION COMMISSION
200 Colorado Derby Bldg.
Wichita, Kansas 67202

Form CP-4
Rev. 12-15-80

WELL PLUGGING RECORD

Give All Information Completely
Make Required Affidavit

COUNTY Ford SEC. 25 TWP. 29S RGE. 25 E/W
Location as in quarters or footage from lines:
2310' FWL & 1900' FSL SW

	X		

Lease Owner CHAMPLIN PETROLEUM COMPANY
Lease Name McCune "C" Well No. 1
Office Address 6441 N.W. Grand, #300, Okla. City, OK 73116
Character of Well (Completed as Oil, Gas or Dry Hole): Dry Hole
Date Well Completed 6-18-83
Application for plugging filed June 23, 1983
Plugging commenced June 25, 1983
Plugging completed June 27, 1983
Reason for abandonment of well or producing formation

Locate Well
correctly on above
Section Platt.

Dry Hole
Was permission obtained from the Conservation Division or it's
Agent's before plugging was commenced? Yes

Name of Conservation Agent who supervised plugging of this well Steve Durant/Bob Tarbutton
Producing formation _____ Depth to top _____ bottom T.D. 5500'

Show depth and thickness of all water, oil and gas formations.

OIL, GAS OR WATER RECORDS

Casing Record

Formation	Content	From	To	Size	Put in	Pulled Out
				16"	58'	None
				8-5/8"	1274'	None
				5-1/2"	5499'	2812'

Describe in detail the manner in which the well was plugged, indicating where the mud fluid was placed and the method or methods used in introducing it into the hold. If cement or other plugs were used, state the character of same and depth placed, from _____ feet to _____ feet for each plug set. Set CIBP @ 5240'. Dump 2 sx cement on BP.
Pull on 5-1/2" casing, 29' stretch, 25,000# on gauge. Shot @ 3205', did not come loose. Shot @ 3030' and 2904', did not move. Shot @ 2826', casing came free. Pulled 1536' 5-1/2" casing. Set 50 sx cement plug 1190-1290'. Pulled casing up 600'. Set 15 sx plug 600'-500'. Finished pulling casing. Total 67 jts, 1 cut off joint, total 2812' pulled. Set cement plug 40' to surface. Cut off 8-5/8" 3' below ground level.
Welded plate on top. Well is P&A.


(If additional description is necessary, use BACK of this sheet)

Name of Plugging Contractor Sargent Casing Pulling, P. O. Box 506, Liberal, KS 67901

STATE OF OKLAHOMA COUNTY OF OKLAHOMA, ss.

B. F. Cloer (employee of owner) or (owner) of the above-described well, being first duly sworn on oath, says: That I have knowledge of the facts, statements, and matters herein contained and the log of the above-described well as filed and that the same are true and correct. So help me God.

(Signature) B. F. Cloer
6441 N.W. Grand, #300, Okla. City, OK
(Address)



SUBSCRIBED AND SWORN TO before me this 1st day of July 19 83

My Commission expires: 10-8-83

[Signature]
Notary Public
STATE CORPORATION COMMISSION

JUL 05 1983

CONSERVATION DIVISION
Wichita, Kansas

WELL LOG

COMPANY Champlin Petroleum

SEC. 25 T. 19S R. 25W

FARM McCune "C"

NO. 1

LOC. C SW

TOTAL DEPTH 5500 RTD

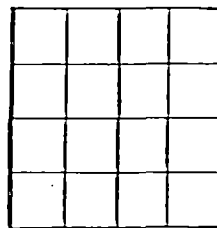
COUNTY Ford County, Kansas

COMM. 5-17-83

COMP. 5-29-83

CONTRACTOR DaMac Drilling Inc.

CASING 16 set @ 58'
8 5/8 set @ 1274'



ELEVATION

PRODUCTION 5 1/2 set @ 5498'

FIGURES INDICATE BOTTOM OF FORMATIONS

Water, Sand, RedBed	0	417
RedBed, Shale	417	710
RedBed	710	1275
RedBed, Shale	1275	2090
Lime, Shale	2090	5500 RTD

State of Kansas
County of Barton } ES


I, Carol A. Efthim of DaMac Drilling Inc.

upon oath state the above and foregoing is a true and correct copy of the log of the McCune "C" No. 1 well

Carol A. Efthim

Subscribed and sworn to before me this 29th day of May 19 83

My Commission Expires:



Vada L. Sullivan
NOTARY PUBLIC

