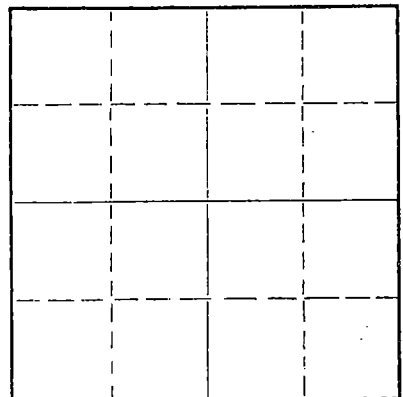


WELL PLUGGING RECORD

Give All Information Completely
Make Required Affidavit
Mail or Deliver Report to:
Conservation Division
State Corporation Commission
211 No. Broadway
Wichita, Kansas

Ford County, Sec. 34 Twp. 29S Rge. 25W (E) (W)
Location as "NE/CNW/SW" or footage from lines C NW NE
Lease Owner Leben Drilling, Inc.
Lease Name McConnell Well No. 1
Office Address P. O. Box 486, Great Bend, Kansas
Character of Well (completed as Oil, Gas or Dry Hole) Dry Hole
Date well completed 1-9-63 19
Application for plugging filed 1-9-63 19
Application for plugging approved 1-9-63 19
Plugging commenced 1-9-63 19
Plugging completed 1-9-63 19
Reason for abandonment of well or producing formation Dry Hole

NORTH



Locate well correctly on above
Section Plat

If a producing well is abandoned, date of last production 19
Was permission obtained from the Conservation Division or its agents before plugging was commenced? yes

Name of Conservation Agent who supervised plugging of this well Hugh Scott, Liberal, Kansas
Producing formation _____ Depth to top _____ Bottom _____ Total Depth of Well 5376 Feet
Show depth and thickness of all water, oil and gas formations.

OIL, GAS OR WATER RECORDS

CASING RECORD

FORMATION	CONTENT	FROM	TO	SIZE	PUT IN	PULLED OUT
				8 5/8"	379'	none

Describe in detail the manner in which the well was plugged, indicating where the mud fluid was placed and the method or methods used in introducing it into the hole. If cement or other plugs were used, state the character of same and depth placed, from _____ feet to _____ feet for each plug set.

Mud to 375'--Set plug there with 35 sacks of cement.
Mud to 45'--Set plug there with 15 sacks of cement.

RECEIVED
STATE CORPORATION COMMISSION

JAN 16 1963

1-16-1963

CONSERVATION DIVISION
WICHITA, KANSAS

(If additional description is necessary, use BACK of this sheet)

Name of Plugging Contractor Leben Drilling, Inc.
Address P. O. Box 486, Great Bend, Kansas

STATE OF KANSAS, COUNTY OF BARTON, ss.
Byron Johnson (employee of owner) or (owner or operator) of the above-described well, being first duly sworn on oath, says: That I have knowledge of the facts, statements, and matters herein contained and the log of the above-described well as filed and that the same are true and correct. So help me God.

(Signature) Byron Johnson
P. O. Box 486, Great Bend, Kansas
(Address)

SUBSCRIBED AND SWORN TO before me this 14th day of January, 19 63

My commission expires April 1, 1963 Ulanda Nichols Notary Public.



RECEIVED
STATE CORPORATION COMMISSION

15-057-10008-0000

JAN 16 1963

CONSERVATION DISTRICT
Wichita, Kansas


DRILLER'S LOG

COMPANY: Leben Drilling, Inc.
 CONTRACTOR: LEBEN DRILLING, INC.
 FARM: MC CONNELL #1
 LOCATION: C NW NE Sec. 34-29S-25W
 FORD COUNTY, KANSAS
 COMMENCED: 12-20-62
 COMPLETED: 1-9-63

0	45	Surface Soil & Clay
45	100	Sand & Shale
100	378	Blue Shale
378	425	Clay
425	480	Shale
480	675	Redbed & Shale
675	703	Anhydrite
703	1245	Shale
1245	1645	Shale & Red Rock
1645	1820	Shale & Shells
1820	2240	Shale
2240	2535	Lime & Shale
2535	2680	Shale & Lime Streaks
2680	2780	Lime & Shale
2780	3096	Lime
3096	3231	Lime & Shale
3231	3321	Lime
3321	3608	Lime & Shale
3608	4183	Lime
4183	4385	Lime & Shale
4385	4560	Shale & Lime
4560	4892	Lime
4892	4933	Shale & Lime
4933	4988	Lime
4988	5075	Lime & Shale
5075	5100	Lime & Chert
5100	5376	Lime
	<u>5376</u>	<u>Rotary Total Depth - D. & A.</u>


Set 8 5/8" used surface casing @ 379' Cemented with 275 sacks of Sunset by Sun Oilwell Cementing.

I, Byron Johnson, do hereby certify that the above and foregoing is a true and correct copy of the log of the McConnell #1, located C NW NE of Section 34, Township 29South, Range 25 West, Ford County, Kansas, as reflected by the files of Leben Drilling, Inc.


Byron Johnson

STATE OF KANSAS)
) SS
 COUNTY OF BARTON)

Subscribed and sworn to before me, a Notary Public, in and for Barton County, Kansas, this 14th day of January, 1963.


Ulanda Nichols, Notary Public

My Commission Expires:
April 1, 1963