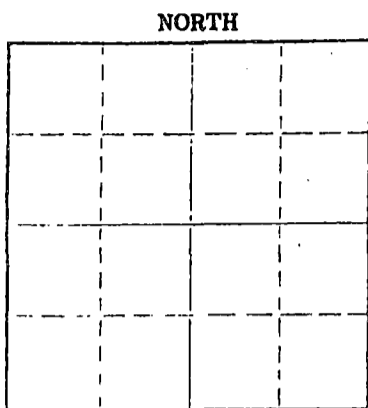


STATE OF KANSAS
STATE CORPORATION COMMISSION
CONSERVATION DIVISION
P. O. BOX 17027
WICHITA, KANSAS 67217

FORM CP-4

WELL PLUGGING RECORD



Locate well correctly on above Section Plat

Sedgwick County, Sec. 11 Twp. 27 Rge. 1 (E) (W)
Location as "NE/CNW/SW" or footage from lines W/2 NE NW
Lease Owner Drillers Production Co.
Lease Name Slease #2 Well No. _____
Office Address Wichita, Kansas 67202
Character of Well (completed as Oil, Gas or Dry Hole) _____
Date well completed _____ 19____
Application for plugging filed _____ 19____
Application for plugging approved _____ 19____
Plugging commenced 9/15/75 _____ 19____
Plugging completed 9/18/75 _____ 19____
Reason for abandonment of well or producing formation depleted.


If a producing well is abandoned, date of last production _____ 19____
Was permission obtained from the Conservation Division or its agents before plugging was commenced? yes

Name of Conservation Agent who supervised plugging of this well Dewey
Producing formation _____ Depth to top _____ Bottom _____ Total Depth of Well 3422 Feet
Show depth and thickness of all water, oil and gas formations.

OIL, GAS OR WATER RECORDS

CASING RECORD

FORMATION	CONTENT	FROM	TO	SIZE	PUT IN	PULLED OUT
				8-5/8	216	none
				5 1/2"	3420 1/2	2092'

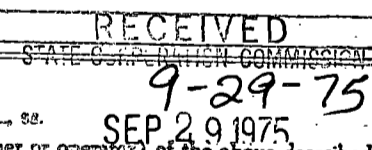


Describe in detail the manner in which the well was plugged, indicating where the mud fluid was placed and the method or methods used in introducing it into the hole. If cement or other plugs were used, state the character of same and depth placed, from _____ feet to _____ feet for each plug set.

Sanded to 2675' and ran 5 sacks cement. Shot pipe at 2178', 2112', pulled 66 joints of 5 1/2" casing. Bailed hole to 240' and set rock bridge to 225', filled hole with 4 yards ready mix.

PLUGGING COMPLETE.

Name of Plugging Contractor KNIGHT CASING PULLING CO., INC.
Address CHASE, KANSAS



STATE OF KANSAS COUNTY OF RICE
NOEL J. KNIGHT (employee of owner) or (owner or operator) of the above-described

well, being first duly sworn on oath, says: That I have knowledge of the facts, statements, and matters herein contained and the log of the above-described well as filed and that the same are true and correct. So help me God.

(Signature) Noel Knight
CHASE, KANSAS
(Address)

SUBSCRIBED AND SWORN to before me this 22nd day of September, 19 75

My commission expires _____
NOTARY PUBLIC
MARGARET MELCHER
Rice County, Ks.
My Comm. Exp. Feb. 15, 1979

Margaret Melcher
Notary Public.

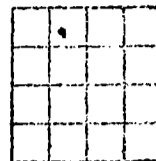
WELL 1 BUREAU KANSAS GEOLOGICAL SURVEY
 508 E. Mardock, Wichita, Kansas

Company - DRILLERS GAS CO.
 Farm - Slease No. 2

SEC. 11 T. 27 R. 1W
 10 1/2 12 1/2

Total Depth. 3430 R. B.
 Comm. 11-16-49 Comp. 12-28-49
 Shot or Treated.
 Contractor. Springer & Harper
 Issued. 2-4-50

County. Sedgwick
 KANSAS



Elevation. 1326 RB

Production. Est 20 bbls.

CASING:

8 5/8" 216 com. w/250 sx. surfaced
 5 1/2" O.D. 3421' com. w/250 sx.

Figures Indicate Bottom of Formations.

surface clay & sand	55
shale & shells	216
anhyd.	370
anhyd. & shale	445
shale & shells	610
shale & lime	705
sand	718
lime	850
lime & shale	1025
shale & shells	1290
sand	1325
lime & shale	1580
shale & shells	1775
lime	1810
shale	1850
lime	1920
limestone sdy	1935
lime	2060
shale blk	2080
lime & shale	2125
shale	2310
lime & shale	2550
shale	2590
lime	2820
shale & shells	2990
shale & lime	3130
lime	3285
lime & shale	3330
shale	3410
shale & shells	3422
Simpson sand	3425
Sand	3430
Total depth RB	
Tops:	
Kansas City	2589
Miss.	3080
Kindershook-	3329
Simpson	3419

2500' WIH. 3430
 12 S 3080-84 wtr
 24 S 2708-15

200 gal acid

RECEIVED
 STATE CORPORATION COMMISSION

AUG 28 1975

CONSERVATION DIVISION
 Wichita, Kansas