

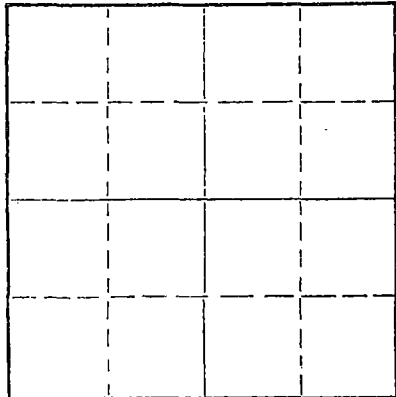
STATE OF KANSAS
STATE CORPORATION COMMISSION

Form CP-4

Give All Information Completely
Make Required Affidavit
Mail or Deliver Report to:
Conservation Division
State Corporation Commission
212 No. Market
Wichita, Kansas 67202

WELL PLUGGING RECORD

NORTH



Locate well correctly on above
Section Plat

Kingman County, Sec. 31 Twp. 27S Rge. 5 (E) W (W)
Location as "NE/CNWxSWx" or footage from lines. C - NW SW
Lease Owner Crest Petroleum, Inc.
Lease Name Stoehr Well No. 1
Office Address 6631 East Kellogg, Wichita, Kansas 67207
Character of Well (completed as Oil, Gas or Dry Hole) Dry Hole
Date well completed August 2, 19 71
Application for plugging filed Verbal Application 19
Application for plugging approved Verbal Application 19
Plugging commenced August 2, 19 71
Plugging completed August 2, 19 71
Reason for abandonment of well or producing formation

If a producing well is abandoned, date of last production 19
Was permission obtained from the Conservation Division or its agents before plugging was commenced? Yes

Name of Conservation Agent who supervised plugging of this well G. R. Biberstein
Producing formation Depth to top Bottom Total Depth of Well 3,792 Feet
Show depth and thickness of all water, oil and gas formations.

OIL, GAS OR WATER RECORDS

CASING RECORD

FORMATION	CONTENT	FROM	TO	SIZE	PUT IN	PULLED OUT
				8-5/8"	208'	None

Describe in detail the manner in which the well was plugged, indicating where the mud fluid was placed and the method or methods used in introducing it into the hole. If cement or other plugs were used, state the character of same and depth placed, from feet to feet for each plug set.

Filled hole with heavy rotary mud from 3,792 feet (rotary total depth) to 190 feet. Set solid plug at 190 feet and cemented with 35 sacks cement. Filled hole with heavy rotary mud from 190 feet to 40 feet. Set solid plug at 40 feet and cemented to base of cellar with 10 sacks cement, 2 sacks cement in rathole.

RECEIVED
STATE CORPORATION COMMISSION
AUG 9 1971
CONSERVATION DIVISION
Wichita, Kansas


8-9-71

(If additional description is necessary, use BACK of this sheet)
Name of Plugging Contractor H-30, Inc.
Address 200 North Main, Wichita, Kansas 67202

STATE OF Kansas, COUNTY OF Sedgwick, ss.
Merrill Britting, agent (employee of owner) or (owner or operator) of the above-described well, being first duly sworn on oath, says: That I have knowledge of the facts, statements, and matters herein contained and the log of the above-described well as filed and that the same are true and correct. So help me God.

(Signature) Merrill Britting
200 North Main, Wichita, Kansas 67202
(Address)

Subscribed and sworn to before me this 6th day of August, 19 71



Elsie Willison
Notary Public.

Commission expires June 30, 1974

KANSAS GEOLOGICAL SOCIETY
 KANSAS WELL LOG BUREAU - KANSAS WELL SAMPLE BUREAU
 KANSAS GEOLOGICAL SOCIETY BUILDING
 508 EAST MURDOCK - WICHITA, KANSAS

COMPANY Crest Petroleum, Inc.

SEC. 31 T. 27S R. 5W
 LOC. C - NW SW

FARM Stoehr

NO. 1

COUNTY Kingman

TOTAL DEPTH 3,792'

COMM. 7-26-71


COMP. 8-2-71

SHOT OR TREATED

CONTRACTOR H-30, Inc.

ISSUED

KANSAS



CASING

20	10	
15	8-5/8" 208'	cemented w/175 sxs cement ELEVATION 1,429 KB
12	6	
13	5	

PRODUCTION

FIGURES INDICATE BOTTOM OF FORMATIONS

Sand	20'
Rock and Shale	209'
Shale	720'
Shale and Lime Streaks	895'
Lime and Shale	1,290'
Lime	1,340'
Shale and Lime	2,910'
Lime	3,700'
Shale and Lime	3,755'
Lime	3,792'
Total Rotary Depth	3,792'

RECEIVED
 STATE CORPORATION COMMISSION
 AUG 9 1971
 CONSERVATION DIVISION
 Wichita, Kansas

I hereby certify the above and foregoing to be a true and correct log of the above described well as shown by the drilling reports.

H-30, INC.

Merle Britting

Merle Britting

State of Kansas

} ss:

County of Sedgwick

Subscribed and Sworn to before me a Notary Public in and for said county and state this 6th. day of August, 1971.

Elsie Willison
 Elsie Willison - Notary Public

My Commission Expires:

June 30, 1974

