

69

STATE OF KANSAS
STATE CORPORATION COMMISSION

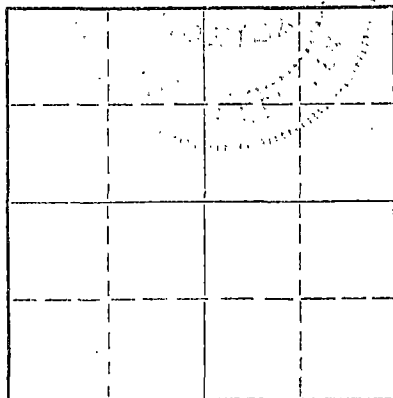
Form CP-4

Give All Information Completely
Make Required Affidavit
Mail or Deliver Report to:
Conservation Division
State Corporation Commission
212 No. Market
Wichita, Kansas

WELL PLUGGING RECORD

Sedgwick County, Sec. 29 Twp. 27 Rge. 4 (W)

Location as "NE/CNW/SW" or footage from lines NW NW SW
Lease Owner Shallow Water Refining Company
Lease Name Bartholomew Unit Tract 7 Well No. 2
Office Address Kansas City, Missouri
Character of Well (completed as Oil, Gas or Dry Hole)
Date well completed 19
Application for plugging filed 19
Application for plugging approved 19
Plugging commenced 1/21/69 19
Plugging completed 1/27/69 19
Reason for abandonment of well or producing formation depleted.



Locate well correctly on above Section Plat

If a producing well is abandoned, date of last production 19
Was permission obtained from the Conservation Division or its agents before plugging was commenced? yes

Name of Conservation Agent who supervised plugging of this well Dewey
Producing formation Depth to top Bottom Total Depth of Well 3759 Feet
Show depth and thickness of all water, oil and gas formations.

OIL, GAS OR WATER RECORDS

CASING RECORD

FORMATION	CONTENT	FROM	TO	SIZE	PUT IN	PULLED OUT
				8-5/8	214'	none
				5 1/2"	3738'	2894'

Describe in detail the manner in which the well was plugged, indicating where the mud fluid was placed and the method or methods used in introducing it into the hole. If cement or other plugs were used, state the character of same and depth placed, from feet to feet for each plug set.

Checked hole, pushed plug to 3600', ran 50' of sand and 4 sacks of cement.
Removed braden head and put on stripper head, rigged up on 5 1/2" casing.
Worked pipe to 27" tension, checked hole, shot pipe at 2992', 2884',
worked pipe loose, pulled 91 joints. Set rock bridge from 235' to 215',
filled hole with 4 1/2 yards ready mix. Tallied pipe.

PLUGGING COMPLETE.


RECEIVED
STATE CORPORATION COMMISSION
FEB 12 1969
CONSERVATION DIVISION
Wichita, Kansas

2-12-69

(If additional description is necessary, use BACK of this sheet)
Name of Plugging Contractor KNIGHT CASING PULLING CO., INC.
Address CHASE, KANSAS

STATE OF KANSAS COUNTY OF RICE, ss.
NOEL J. KNIGHT (employee of owner) or (owner or operator) of the above-described well, being first duly sworn on oath, says: That I have knowledge of the facts, statements, and matters herein contained and the log of the above-described well as filed, and that the same are true and correct. So help me God.

(Signature) Noel Knight
CHASE, KANSAS
(Address)



SUBSCRIBED AND SWORN to before me this 3rd day of February, 1969

My commission expires February 15, 1971

Margaret Melcher
Notary Public.

WELL LOG BUREAU - KANSAS GEOLOGICAL SOCIETY
508 East Murdock Wichita, Kansas

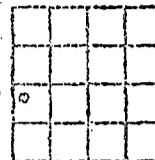
COPY
9

Company - CITIES SERVICE OIL CO.
Farm - De Pierro No. 2

SEC. 29 T. 27 R. 1W
NW NW SW
330' S. 330' E. of W $\frac{1}{4}$ Cor.

Total Depth. 3759
Comrn. 1-1-50 Comp. 1-19-50
Shot or Treated.
Contractor. R. W. Rine Drlg. Co. & Coffee Drlg. Co.
Issued. 6-23-51

County. Sedgwick
KANSAS



Elevation. 1127 R.T.B.

Production. 155 BO NW/17 hrs

Figures Indicate Bottom of Formations.

red bed, shale & shells	215
lime & shale	690
lime	810
lime & shells	895
shale & shells	1075
lime	1105
shale & shells	1370
lime, sand, & shale	1835
lime	2490
broken lime	2600
shale	2715
lime	2800
broken lime	2885
lime	3060
sandy lime	3248
lime	3610
sandy lime	3669
shale & lime	3725
lime (dol.)	3759
Total Depth	

Tops:	
Brown Lime	2825
Base	2838
Lansing Lime	2848
Base	3327
Miss. Chert	3711

R.T.D. 3750'

Steel Line Measurement:
2860=2860
3666=3669
3717=3715

N.S.O. 2825
N.S.O. 2848
3711-38 N.S.O.
3738-41 S.O.
3741-45 N.S.O.
3745-59 S.O.

Best Pay 3738-59
First Free Oil in cuttings 3738'
First Free Oil in bailer 3756'
Gas bubbled through 3100' of wtr.
Bailed some free oil from T.D.

1-25-50 Flowed 155 bbls. oil, 0
wtr, 17 hrs. thru 3/4" choke, 600#
on casing before test; Dropped to
240# in 14 hrs. Increased to
400# at end of test.

Was not shot or az. upon completion.

All measurements taken from R.T.B.

RECEIVED
STATE CORPORATION COMMISSION
DEC 10 1968
CONSERVATION DIVISION
Wichita, Kansas