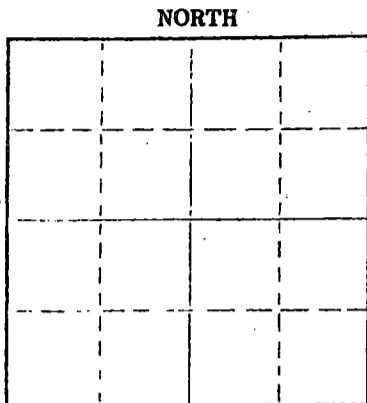


STATE OF KANSAS
STATE CORPORATION COMMISSION
CONSERVATION DIVISION
P. O. BOX 17027
WICHITA, KANSAS 67217

FORM CP-4

WELL PLUGGING RECORD



Locate well correctly on above Section Plat

Sedgwick County. Sec. 18 Twp. 27S Rge. 4W (~~X~~) XWX
Location as "NE/CNW&SWK" or footage from lines C-NW-NE
Lease Owner Halliburton Oil Producing Co.
Lease Name Krenke Well No. 1
Office Address 117 Cameron Building Oklahoma City, OK 73106
Character of Well (completed as Oil, Gas or Dry Hole) Dry hole
Date well completed November 5 1975
Application for plugging filed verbal application 19
Application for plugging approved verbal approval 19
Plugging commenced November 5 1975
Plugging completed November 5 1975
Reason for abandonment of well or producing formation _____

If a producing well is abandoned, date of last production _____ 19____
Was permission obtained from the Conservation Division or its agents before plugging was commenced? yes

Name of Conservation Agent who supervised plugging of this well Ted Dewey
Producing formation _____ Depth to top _____ Bottom _____ Total Depth of Well 4,055 Feet
Show depth and thickness of all water, oil and gas formations.

OIL, GAS OR WATER RECORDS

CASING RECORD

FORMATION	CONTENT	FROM	TO	SIZE	PUT IN	PULLED OUT
				8 5/8"	272'	none

Describe in detail the manner in which the well was plugged, indicating where the mud fluid was placed and the method or methods used in introducing it into the hole. If cement or other plugs were used, state the character of same and depth placed, from _____ feet to _____ feet for each plug set.
Filled hole with heavy rotary mud from 4,055 feet (rotary total depth) to 270 feet. Set plug at 270 feet and cemented with 25 sxs cement. Filled hole with heavy rotary mud from 270 feet to 40 feet. Set solid plug at 40 feet and cemented to cellar with 10 sxs cement, 2 sxs cement in rathole.
Plugging operations accomplished utilizing Halliburton Oil Well Pump Truck through 4 1/2 inch drill pipe.


(If additional description is necessary, use BACK of this sheet)
Name of Plugging Contractor H-30, INC.
Address 200 North Main Wichita, Kansas 67202

STATE OF Kansas COUNTY OF Sedgwick ss.

Merle Britting - Agent (~~XX~~ ~~XXXX~~ of owner) or (~~XXXX~~ ~~XXXX~~) of the above-described well, being first duly sworn on oath, says: That I have knowledge of the facts, statements, and matters herein contained and the log of the above-described well as filed and that the same are true and correct. So help me God.

(Signature) Merle Britting
200 North Main Wichita, Kansas (Address)

SUBSCRIBED AND SWORN TO before me this 11th day of November, 1975



My commission expires June 30, 1978
Elsie Willison -- Notary Public.

RECEIVED
STATE CORPORATION COMMISSION

NOV 13 1975

CONSERVATION DIVISION
Wichita, Kansas

11-13-75

KANSAS GEOLOGICAL SOCIETY
 KANSAS WELL LOG BUREAU - KANSAS WELL SAMPLE BUREAU
 KANSAS GEOLOGICAL SOCIETY BUILDING
 508 EAST MURDOCK - WICHITA, KANSAS

COMPANY **Halliburton Oil Producing Co.**


SEC. 18 T. 27S R. 4W

FARM **Krenke** NO. 1

LOC. **C-NW-NE**

TOTAL DEPTH **4,055'**
 COMM. **October 24, 1975** COMP. **November 5, 1975**
 SHOT OR TREATED
 CONTRACTOR **H-30, INC.**
 ISSUED

COUNTY **Sedgwick**
KANSAS



CASING
 20 10
 15 8 5/8" 272' cemented w/225 sxs cement ELEVATION **1,380' KB**
 12 6
 13 5

PRODUCTION

FIGURES INDICATE BOTTOM OF FORMATIONS

Shale and Lime	1,228'
Lime and Shale	1,654'
Lime	1,900'
Lime and Shale	2,690'
Lime	2,815'
Lime and Shale	3,050'
Lime	3,940'
Lime and Shale	3,988'
Lime	4,055'
Rotary Total Depth	4,055'

I hereby certify the above and foregoing to be a true and correct log of the above described well as shown by the drilling reports.


H-30, INC.

Merle Britting

 Merle Britting

State of Kansas }
 County of Sedgwick } SS:

Subscribed and Sworn to before me a Notary Public in and for said county and state this 11th day of November, 1975.



Elsie Willison

 Elsie Willison -- Notary Public

My Commission Expires:
 June 30, 1978


KANSAS GEOLOGICAL SOCIETY
 KANSAS WELL LOG BUREAU - KANSAS WELL SAMPLE BUREAU
 KANSAS GEOLOGICAL SOCIETY BUILDING
 508 EAST MURDOCK - WICHITA, KANSAS

COMPANY Halliburton Oil Producing Co.
 FARM Krenke NO. 1

SEC. 18 T. 27S R. 4W
 LOC. C-NW-NE

TOTAL DEPTH 4,055'
 COMM. October 24, 1975 COMP. November 5, 1975
 SHOT OR TREATED
 CONTRACTOR H-30, INC.
 ISSUED

COUNTY Sedgwick
KANSAS



CASING
 20 10
 15 5/8" 272' cemented w/225 sxs cement ELEVATION 1,380' KB
 12 6
 13 5

PRODUCTION

FIGURES INDICATE BOTTOM OF FORMATIONS

Shale and Lime	1,228'
Lime and Shale	1,654'
Lime	1,900'
Lime and Shale	2,690'
Lime	2,815'
Lime and Shale	3,050'
Lime	3,940'
Lime and Shale	3,988'
Lime	4,055'
Rotary Total Depth	4,055'

RECEIVED
 STATE CORPORATION COMMISSION

NOV 13 1975

CONSERVATION DIVISION
 Wichita, Kansas


I hereby certify the above and foregoing to be a true and correct log of the above described well as shown by the drilling reports.

H-30, INC.

Merle Britting
 Merle Britting

State of Kansas }
 County of Sedgwick } SS:

Subscribed and Sworn to before me a Notary Public in and for said county and state this 11th day of November, 1975.



Elsie Willison
 Elsie Willison -- Notary Public

My Commission Expires:
 June 30, 1978