

STATE OF KANSAS
STATE CORPORATION COMMISSION
Give All Information Completely
Make Required Affidavit
Mail or Deliver Report to:
Conservation Division
State Corporation Commission
800 Bitting Building
Wichita, Kansas

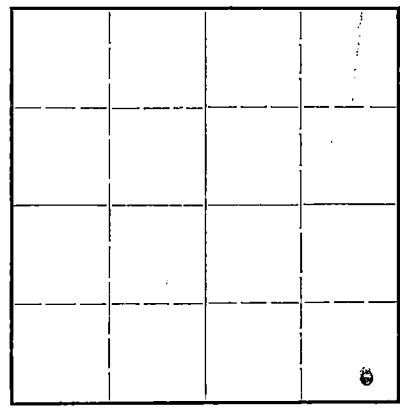
WELL PLUGGING RECORD

OR

FORMATION PLUGGING RECORD

Strike out upper line when reporting plugging of formations.

NORTH



Locate well correctly on above Section Flat

Sedgwick County. Sec. 7 Twp. 27 Rge. (E) 4 (W)
Location as "NE $\frac{1}{4}$ NW $\frac{1}{4}$ SW $\frac{1}{4}$ " or footage from lines. SE SE SE
Lease Owner. William D. Moorer
Lease Name. Oehlert Well No. 1
Office Address. Tulsa, Okla.
Character of Well (completed as Oil, Gas or Dry Hole) Dry
Date well completed. August 23 19 44
Application for plugging filed. " 28 19 44
Application for plugging approved. 19
Plugging commenced. August 23 19 44
Plugging completed. August 23 19 44
Reason for abandonment of well or producing formation. All producing formations dry

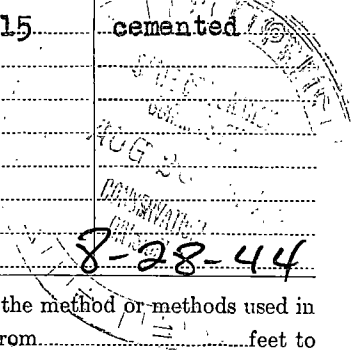
If a producing well is abandoned, date of last production. 19
Was permission obtained from the Conservation Division or its agents before plugging was commenced? Yes

Name of Conservation Agent who supervised plugging of this well. D. C. Lilley
Producing formation. Depth to top. Bottom. Total Depth of Well. 4190 Feet
Show depth and thickness of all water, oil and gas formations.

OIL, GAS OR WATER RECORDS

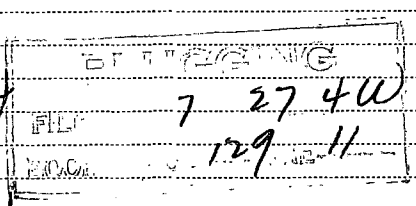
CASING RECORD

Formation	Content	From	To	Size	Put In	Pulled Out
<u>Lime & shale breaks</u>		<u>191</u>	<u>312</u>	<u>10</u>	<u>215</u>	<u>cemented</u>



Describe in detail the manner in which the well was plugged, indicating where the mud fluid was placed and the method or methods used in introducing it into the hold. If cement or other plugs were used, state the character of same and depth placed, from _____ feet to _____ feet for each plug set.
Heavy mud circulated from 4190' to 227'. Hole bridged at 227' and cemented to 200'. Mud to 26' and cement from 26' to 6'. Soil from 6' to 0.

Pa.
8/28/44
HA



(If additional description is necessary, use BACK of this sheet)

Correspondence regarding this well should be addressed to William D. Moorer or H. M. Williams
Address. Tulsa, Oklahoma 701 Bitting Bldg.,
Wichita, Kansas

STATE OF Kansas, COUNTY OF Sedgwick, ss.
H. M. Williams (employee ~~owner~~ or ~~lessee or operator~~) of the above-described well,

being first duly sworn on oath, says: That I have knowledge of the facts, statements, and matters herein contained and the log of the above-described well as filed and that the same are true and correct. So help me God.

(Signature) H. M. Williams
701 Bitting Bldg., Wichita, Kansas
(Address)

SUBSCRIBED AND SWORN TO before me this 28 day of August, 1944

My commission expires Feb 2, 1945

R. O. Comoy
Notary Public.

William D. Moorer
Oehlert Well No. 1

Sec. 7 T 27 S R 4 W
SE-SE 2E

Total Depth 4190'
Comm. 7-30-1944 Comp. 8-23-1944
Contractor H. M. Williams

Sedgwick County
Production DRY

Casing
10" 215'

Figures Indicate Bottom of Formations

Cellar	6	
sand	60	
shale & shells	191	
lime & shale breaks	312	
shale & shells	700	
lime & shale breaks	765	
lime & shale	895	
shale & shells	1035	
lime & shale	1255	
shale & shells	1385	
shale & lime	1630	
shale & shells	1860	
lime & shale breaks	1925	
lime & shale	2200	
lime	2280	
lime & shale	2445	
lime	2505	
lime & shale	2810	
lime	2990	
lime & shale	3130	
lime	3179	
sandy lime	3193	Show oil 3179-93
lime	3270	
lime & shale	3380	
shale & shells	3440	
lime & shale	3540	
shale & shells	3580	
shale	3600	
lime	3665	Top Miss. lime 3600
lime & chert	3730	
shale & lime	3793	
lime	3821	
lime & shale	3842	
lime	3896	
lime & shale (3925)	3925	
shale & shells	3960	
shale	4018	Drill stem test at 4020
lime & sand	4049	had 810' of water
lime & sandy shale	4074	
sand & shale	4098	
sand, lime & shale	4127	
sand & lime	4152	
lime	4190	
Total depth	4190	

STATE OF KANSAS)
COUNTY OF SEDGWICK) SS

This is to certify that the above is a true and correct copy of the
drillers log of the above well.

Subscribed and sworn to before me, a notary public, this 28th day of
August, 1944.

My Commission expires Feb 21 1945

R.P. Conway
Notary Public