

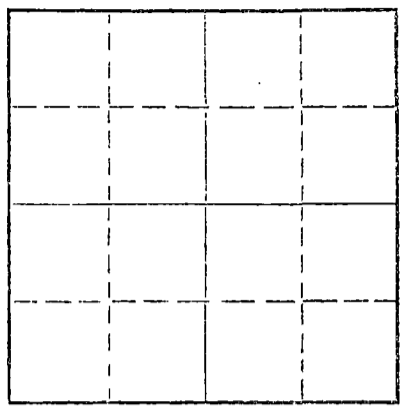
STATE OF KANSAS
STATE CORPORATION COMMISSION

All information Completely
Make Required Affidavit
Mail or Deliver Report to:
Conservation Division
State Corporation Commission
P. O. Box 17027
Wichita, Kansas 67217
NORTH

WELL PLUGGING RECORD

Sedgwick County, Sec. 8 Twp. 27 Rge. 4 ~~(W)~~

Location as "NE/CNW/SW" or footage from lines 100' N of C SW SW NW
Lease Owner TGT Petroleum Corporation
Lease Name Koster Well No. 1
Office Address 209 E. William St., Wichita, Kansas 67202
Character of Well (completed as Oil, Gas or Dry Hole) Dry
Date well completed January 6, 1976
Application for plugging filed 19
Application for plugging approved 19
Plugging commenced 19
Plugging completed January 6, 1976
Reason for abandonment of well or producing formation Dry Hole



Locate well correctly on above
Section Plat

If a producing well is abandoned, date of last production 19
Was permission obtained from the Conservation Division or its agents before plugging was commenced? _____

Name of Conservation Agent who supervised plugging of this well Ted E. Dewey, Augusta, Kansas
Producing formation _____ Depth to top _____ Bottom _____ Total Depth of Well _____ Feet
Show depth and thickness of all water, oil and gas formations.

OIL, GAS OR WATER RECORDS

CASING RECORD

FORMATION	CONTENT	FROM	TO	SIZE	PUT IN	PULLED OUT
Sand		0	30'	8 5/8"	30'	None
Shale & Shells		30'	228'	8 5/8"	198'	None

Describe in detail the manner in which the well was plugged, indicating where the mud fluid was placed and the method or methods used in introducing it into the hole. If cement or other plugs were used, state the character of same and depth placed, from _____ feet to _____ feet for each plug set.

Set bottom plug at 240' with 25 sacks of cement. Top plug set with 10 sacks of cement at 40' with 2 sacks in rat hole. Plug down at 11:00 A. M., January 6, 1976. Plugging completed by Ted E. Dewey, State Pluggger, Augusta, Kansas.

RECEIVED
THE CORPORATION COMMISSION

JAN 8 1976 1-8-76

CONSERVATION DIVISION
WICHITA, KANSAS


(If additional description is necessary, use BACK of this sheet)

Name of Plugging Contractor Blackstone Drilling, Inc.
Address Box 455, McPherson, Kansas 67460

STATE OF Kansas, COUNTY OF Sedgwick, ss.
TGT Petroleum Corporation (employee of owner) or (owner or operator) of the above-described


well, being first duly sworn on oath, says: That I have knowledge of the facts, statements, and matters herein contained and the log of the above-described well as filed and that the same are true and correct. So help me God, TGT PETROLEUM CORPORATION

(Signature) BY: [Signature]
209 E. Williams Street, Wichita, Kansas 67202
(Address)



SUBSCRIBED AND SWORN to before me this 7th day of January, 1976

My commission expires September 3, 1979 Cheryl Tallman Notary Public.



Blackstone Drilling, Inc.

Box 455 • 523 West Kansas • Phone (316) 241-1250

McPHERSON, KANSAS 67460

January 6, 1976

COMPANY: TGT PETROLEUM CORPORATION
 CONTRACTOR: BLACKSTONE DRILLING, INC.
 FARM: KOSTER #1
 LOCATION: 100' N of C SW SW NW, Section 8-27S-4W, Sedgwick County, Kansas
 COMMENCED: December 16, 1975
 COMPLETED: January 6, 1976
 ELEVATION:

0	to	30	Sand
30	to	228	Shale & Shells
228	to	825	Shale & Lime
825	to	1260	Lime & Shale
1260	to	2020	Shale & Lime
2020	to	2645	Lime
2645	to	2725	Shale & Lime
2725	to	2805	Brown Lime
2805	to	3585	Lime
3585	to	3667	Shale & Lime
3667	to	3730	Lime
3730	to	3843	Mississippi
3843	to	3907	Lime
3907	to	3997	Misener Sand
3997	to	4020	Lime & Shale
4020	to	4024	Lime
4024	to	4050	Simpson
		4050	T. D.

RECEIVED
 THE CORPORATION COMMISSION
 JAN 8 1976
 CONSERVATION DIVISION
 Wichita, Kansas


Cut 12 1/2" hole to 228' and run 230' of 8 5/8" casing, cemented with 200 sacks of cement at 228'. Plug down at 2:00 P. M., December 16, 1975. Cut 7 7/8" hole to 4050'. Hole dry and abandoned. Set bottom plug at 240' with 25 sacks of cement. Top plug at 40' with 10 sacks of cement, 2 sacks in rat hole. Plugging completed by 11:00 A. N. January 6, 1976. Plugging completed by Ted E. Dewey, State Plugger, Augustus, Kansas.

TOPS:


Measurements taken from K. B.

CERTIFICATE

I, Charles D. Johnson, Secretary-Treasurer of Blackstone Drilling, Inc. do hereby certify that the above and foregoing is a true and correct copy of log on your Koster #1, located on the 100' W. of C. SW SW NW, Section 8-27S-4W, Sedgwick County, Kansas as reflected by the files of Blackstone Drilling, Inc.


 Charles D. Johnson, Secretary-Treasurer
 Blackstone Drilling, Inc.

Subscribed and sworn to before me a Notary Public in and for McPherson County, Kansas this 6th day of January, 1976.


 Johnnie L. Schmidt - Notary Public

