

STATE OF KANSAS
STATE CORPORATION COMMISSION

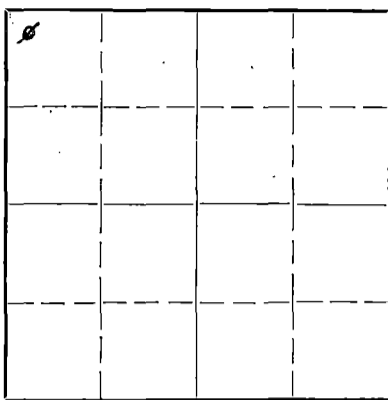
WELL PLUGGING RECORD

Give All Information Completely
Make Required Affidavit
Mail or Deliver Report to:
Conservation Division
State Corporation Commission
800 Bittling Building
Wichita, Kansas

OR
~~FORMATION PLUGGING RECORD~~

Strike out upper line
when reporting plug-
ging off formations.

NORTH



Locate well correctly on above
Section Plat

Kiowa County. Sec. 2 Twp. 29S Rge. (E) 20 (W)
Location as "NE $\frac{1}{4}$ NW $\frac{1}{4}$ SW $\frac{1}{4}$ " or footage from lines NW/4, 330' fm Nth & West lines
Lease Owner Sinclair Prairie Oil Co
Lease Name Grovy E. Morford Well No. 1
Office Address Box 521, Tulsa (2) Okla.
Character of Well (completed as Oil, Gas or Dry Hole) dry hole
Date well completed Jan. 15 19 44
Application for plugging filed by phone Jan. 15 19 44
Application for plugging approved " 19 44
Plugging commenced " 19 44
Plugging completed Jan 16 19 44
Reason for abandonment of well or producing formation dry hole completion

If a producing well is abandoned, date of last production 19
Was permission obtained from the Conservation Division or its agents before plugging was com-
menced? yes

Name of Conservation Agent who supervised plugging of this well C.T. Alexander
Producing formation Arbuckle Depth to top 5608 Bottom Total Depth of Well 5779 Feet
Show depth and thickness of all water, oil and gas formations.

OIL, GAS OR WATER RECORDS

CASING RECORD

Formation	Content	Top	From	To	Size	Put In	Pulled Out
Arbuckle lime	dry	5608		5779	10-3/4"	184	0
Wilcox	water	5598-		5606			
Simpson	dry	5566					
Viola	"	5452					
Mississippi	"	4974					
Kas City	"	4370					
Topeka	"	3550					

Describe in detail the manner in which the well was plugged, indicating where the mud fluid was placed and the method or methods used in introducing it into the hold. If cement or other plugs were used, state the character of same and depth placed, from feet to feet for each plug set.
heavy mud laden fluid 5779' - 200
15 sx cement 200 - 165
10 sx " 30 - 10'
mud to surface

PLUGGING
FILE # 2-29-R-206
BOOK PAGE 185 LINE 37

(If additional description is necessary, use BACK of this sheet)

Correspondence regarding this well should be addressed to Victor Chancellor
Address Box 774, Great Bend, Kans

STATE OF Kansas, COUNTY OF Barton, ss.
I, Victor Chancellor (employee of owner) or (owner or operator) of the above-described well,
being first duly sworn on oath, says: That I have knowledge of the facts, statements, and matters herein contained and the log of the above-described well as filed and that the same are true and correct. So help me God.

(Signature) Victor Chancellor
Box 774, Great Bend, Kans
(Address)

SUBSCRIBED AND SWORN to before me this 25th day of January, 19 44

My commission expires 6-14-47
Notary Public.



OLSON DRILLING COMPANY


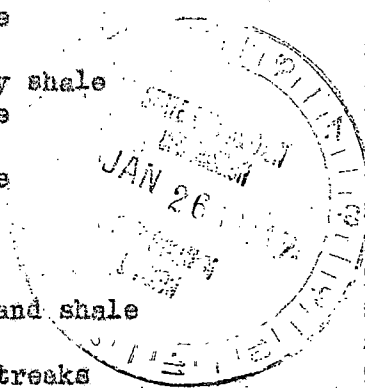
TULSA, OKLAHOMA

WELL LOG

OPERATOR Sinclair Prairie Oil Co.
WELL G. E. Morford #1
LOCATION NW/4 Sec. 2-29S-20W
Kiowa County, Kansas

DATE COMMENCED 10-23-43
DATE COMPLETED 1-15-44

DEPTH	FORMATION	DEPTH	FORMATION
0			
125	Clay and sand	3285	Lime, shale streaks
140	Sand	3351	Lime
165	Shale and sand	3448	Lime, sandy lime and shale streaks
188	Shale	3672	Lime, shale streaks
	Set and cemented 10 3/4"	3710	Shale, lime streaks
	casing @ 193' with 225 sacks	3740	Lime
370	Shale	3768	Lime, shale streaks
395	Sand	3800	Shale and shells
415	Shale	4106	Lime
510	Red shale	4216	Lime, shale streaks
540	Sand	4256	Lime
1173	Red shale	4323	Lime, shale streaks
1585	Red shale, sand, lime streaks	4371	Broken lime
1700	Shale	4430	Lime, shale streaks
1810	Shale and shells	4441	Lime
2050	Shale, sand and lime streaks	4485	Lime, shale streaks
2175	Shale and shells	4557	Lime
2252	Lime	4561	Chert and lime
2425	Lime and shale	4568	Broken lime
2457	Lime	4977	Lime
2490	Cherty lime	4980	Lime and shale
2520	Lime	5063	Lime
2570	Cherty lime	5067	Dolomite
2583	Lime	5070	Cherty lime
2641	Lime and shale	5080	Chert
2670	Lime	5106	Cherty lime
2685	Sand and shale	5139	Lime
2705	Lime and shale	5154	Cherty lime
2714	Lime	5166	Cherty lime, chert streaks
2741	Sand and sandy shale	5199	Cherty lime
2782	Lime and shale	5202	Lime
2795	Sandy shale	5210	Dolomite
2844	Lime and shale	5212	Lime
2847	Chert	5226	Lime, chert streaks
2853	Cherty lime	5241	Lime and chert
2916	Sandy lime	5245	Chert
2930	Lime, shells and shale	5278	Lime
2973	Sandy lime	5288	Chert and cherty lime
3089	Lime, shale streaks	5308	Lime
3145	Lime	5333	Cherty lime
3147	Cherty lime	5351	Lime
3278	Lime, sand and sandy shale streaks	5361	Cherty lime



OLSON DRILLING COMPANY

TULSA, OKLAHOMA

WELL LOG

OPERATOR Sinclair Prairie Oil Co.
 WELL G. E. Morford #1
 LOCATION NW/4 Sec. 2-29S-20W
 Kiowa County, Kansas

DATE COMMENCED 10-23-43

DATE COMPLETED 1-15-44

DEPTH	FORMATION	DEPTH	FORMATION
5370	Cherty lime, chert streaks		
5385	Cherty lime		
5398	Cherty lime and lime		
5409	Lime		
5430	Lime and shale		
5451	Cherty lime		
5483	Lime		
5596	Shale		
5613	Shale, pyrite streaks		
5671	Lime		
5686	Cored		
5688	Dolomite and lime		
5779	Lime - T. D		
	Plugged and abandoned		

PLUGGING
 FILE 2 29 20W
 BOOK PAGE 165 LINE 37

I HEREBY CERTIFY THAT THE ABOVE IS A TRUE AND CORRECT COPY OF THE LOG OF THE ABOVE DESCRIBED WELL.

W. H. Bundy