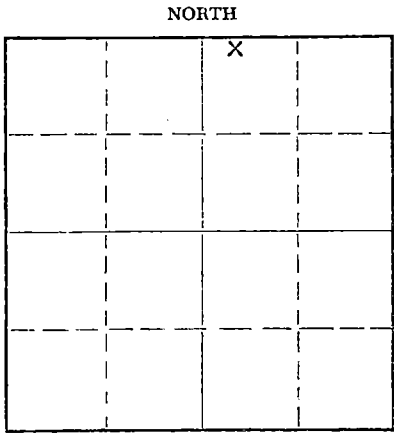


STATE OF KANSAS
STATE CORPORATION COMMISSION

Form CP-4

Give All Information Completely
Make Required Affidavit
Mail or Deliver Report to:
Conservation Division
State Corporation Commission
212 No. Market
Wichita, Kansas

WELL PLUGGING RECORD



Locate well correctly on above
Section Plat

Kingman County. Sec. 14 Twp. 29 Rge. 9 (E) (W)
Location as "NE/CNW/SW" or footage from lines NW NW NE
Lease Owner Bachus Oil Co.
Lease Name Conrardy B Well No. 1
Office Address 721 East Central Wichita, Kansas
Character of Well (completed as Oil, Gas or Dry Hole) gas well
Date well completed 11-3-66 19__
Application for plugging filed 7-9-68 19__
Application for plugging approved 7-10-68 19__
Plugging commenced 7-16-68 19__
Plugging completed 7-18-68 19__
Reason for abandonment of well or producing formation depleted

If a producing well is abandoned, date of last production _____ 19__
Was permission obtained from the Conservation Division or its agents before plugging was commenced? yes

Name of Conservation Agent who supervised plugging of this well Ralph Warren
Producing formation _____ Depth to top _____ Bottom _____ Total Depth of Well 2470 Feet
Show depth and thickness of all water, oil and gas formations.

OIL, GAS OR WATER RECORDS

CASING RECORD

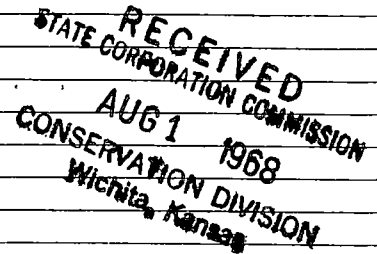
FORMATION	CONTENT	FROM	TO	SIZE	PUT IN	PULLED OUT
				8 5/8	208	none
				4 1/2	2469'	1870'

Describe in detail the manner in which the well was plugged, indicating where the mud fluid was placed and the method or methods used in introducing it into the hole. If cement or other plugs were used, state the character of same and depth placed, from _____ feet to _____ feet for each plug set.

Fill hole with sand to 2400' and dump 3 sacks of cement

Set 10' rock bridge from 200' to 190' and dump 25 sacks of cement

Mud hole to 30' and dump 10 sacks of cement to surface



(If additional description is necessary, use BACK of this sheet)

Name of Plugging Contractor Flint Engineering and Const. Co.
Address 2375 W. Central El Dorado, Kansas


STATE OF Kansas, COUNTY OF Butler, ss.

(employee of owner) or (owner or operator) of the above-described well, being first duly sworn on oath, says: That I have knowledge of the facts, statements, and matters herein contained and the log of the above-described well as filed and that the same are true and correct. So help me God.

(Signature) Kenneth M. Smith

Subscribed and Sworn to before me this 30 day of July, 1968

My commission expires Sept. 19, 1971
James O. Davis
Notary Public.



WELL LOG

COMPANY **Bachus Oil Company**

BED. 14 T-29S R. 9W

FARM **Conrardy**

NO. **B-1**

LOC. NW NW NE

TOTAL DEPTH **2470'**

COUNTY **Kingman**

COMM. **10-18-66**

COMP. **10-24-66**

CONTRACTOR **Garvey Drilling Company**

			*

CASING
 6 5/8" @ 203' w/130 SX
 4 1/2" @ 2459' w/80 SX

ELEVATION

PRODUCTION

FIGURES INDICATE BOTTOM OF FORMATIONS

30' Sand
 208' Shale, Red Bed and Shale
 500' Red Bed
 1100' Shale and Shells
 1330' Shale with Lime
 1785' Lime and Shale
 1820' Lime
 2245' Shale and Lime
 2397' Lime and Shale
 2407' Sand
 2470' Sand and Lime
 2470' RTD

RECEIVED
 STATE CORPORATION COMMISSION
JUL 10 1968
 CONSERVATION DIVISION
 Wichita, Kansas

State of Kansas
 County of Barton } ss

I, Sam N. Stephens of Garvey Drilling Company

upon oath state the above and foregoing is a true and correct copy of the log of the Conrardy B-1 well.

Sam N. Stephens

Subscribed and sworn to before me this 26th day of October 19 66

My Commission Expires: November 5th, 1969

Richard H. Boyd
 NOTARY PUBLIC