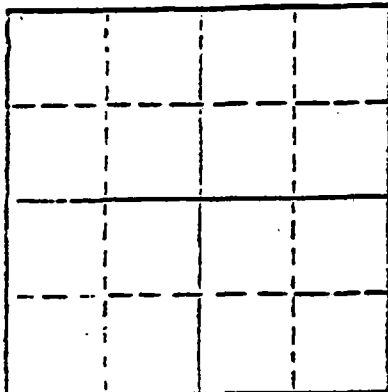


STATE OF KANSAS
STATE CORPORATION COMMISSION

WELL PLUGGING RECORD

Give All Information Completely
Make Required Affidavit
Mail or Deliver Report to
Conservation Division
State Corporation Comm.
245 North Water
Wichita, KS 67202

Locate well correctly on above
Section List

Pratt County, Sec. 35 Twp. 28 Rge. 14W E4xx
Location as "NE/CNW $\frac{1}{4}$ SW $\frac{1}{4}$ " or footage from lines _____
C NE NW
Lease Owner Texas Oil & Gas Corp.
Lease Name 'Omo 'B' Well No. 1
Office Address 200 West Douglas, Wichita, Kansas 67202
Character of Well (Completed as Oil, Gas or Dry Hole) _____
Dry Hole
Date Well completed 10/24/80 19
Application for plugging filed 10/24/80 19
Application for plugging approved 10/24/80 19
Plugging commenced 10/24/80 19
Plugging completed 10/24/80 10:30 a.m. 19
Reason for abandonment of well or producing formation _____
If a producing well is abandoned, date of last production _____ 19
Was permission obtained from the Conservation Division or
its agents before plugging was commenced? Yes
Name of Conservation Agent who supervised plugging of this well Wm. T. Owen
Producing formation _____ Depth to top _____ Bottom _____ Total Depth of Well _____
Show depth and thickness of all water, oil and gas formations. RTD 3025'

OIL, GAS OR WATER RECORDS

CASING RECORD

FORMATION	CONTENT	FROM	TO	SIZE	PUT IN	PULLED OUT
	Surface	0	430'	10-3/4"	yes	no

Describe in detail the manner in which the well was plugged, indicating where the mud flux
was placed and the method or methods used in introducing it into the hold. If cement or other
plugs were used, state the character of same and depth placed, from _____ feet to
_____ feet for each plug set.

1st plug @ 420' with 50 sx
2nd plug @ 40' with 10 sacks
10 sacks in rathole
Job complete @ 10:30 a.m. 10/24/80

(If additional description is necessary, use BACK of this sheet)

Name of Plugging Contractor Slawson Drilling Company, Inc.

STATE OF Kansas COUNTY OF SEDGWICK
James C. Remsberg, Slawson Drilling Co., Inc. (employee of owner) or (owner or operator)
if the above-described well, being first duly sworn on oath, says: That I have knowledge of
the facts, statements, and matters herein contained and the log of the above-described well
is filed and that the same are true and correct. So help me God.

(Signature)

James C. Remsberg
200 Douglas Building, Wichita, Kansas 67202
(Address)

SUBSCRIBED AND SWORN TO before me this 31 day of October, 1980

Mary Lou Taylor
Mary Lou Taylor

Notary Public.

My commission expires January 17, 1981



DRILLERS LOG

OPERATOR: Texas Oil & Gas Corp.
200 West Douglas
Wichita, Kansas 67202

WELL NAME: Omo 'B' #1
C NE NW Sec.35-28S-14W
Pratt County, Kansas

CONTRACTOR: Slawson Drilling Company, Inc.
200 Douglas Building
Wichita, Kansas 67202

COMMENCED: 10/19/80

COMPLETED: 10/24/80

RTD: 3025'


SURFACE CASING: 10-3/4" set at 430' with 350 sx cement

0' 73' Red Bed
73' to 442' Red Bed & Shale
442' to 1093' Red Bed & Shale
1093' to 1584' Red Bed
1584' to 3025' Lime & Shale
RTD 3025'

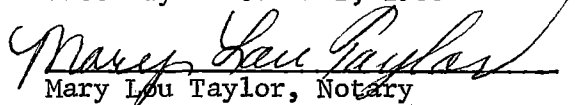
STATE OF KANSAS

COUNTY OF SEDGWICK


I, James C. Remsberg, of the Slawson Drilling Company, Inc.
hereby state the above is an accurate copy of the Omo 'B' #1 log for
Texas Oil & Gas Corp.


James C. Remsberg

Subscribed and sworn to me this
31st day of October, 1980


Mary Lou Taylor, Notary

My commission expires January 17, 1981



RECEIVED
STATE CORPORATION COMMISSION
NOV - 3 1980
CONSERVATION DIVISION
Wichita, Kansas