

STATE OF KANSAS
STATE CORPORATION COMMISSION

Form CP-4

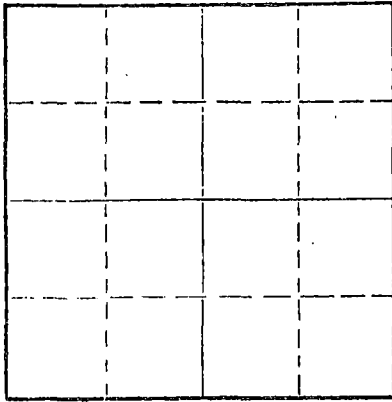
Give All Information Completely
Make Required Affidavit
Mail or Deliver Report to:
Conservation Division
State Corporation Commission

WELL PLUGGING RECORD

P. O. Box 17027
Wichita, Kansas 67217
NORTH

Pratt County, Sec. 35 Twp. 28S Rge. (E) 14 (W)

Location as "NE/CNW&SW4" or footage from lines NW NE
Lease Owner Kathol Petroleum, Inc.
Lease Name OMO Well No. 1
Office Address 230 Sutton Place, Wichita, Kansas 67202
Character of Well (completed as Oil, Gas or Dry Hole) Dry Hole
Date well completed January 14, 1974
Application for plugging filed (verbally) January 14, 1974
Application for plugging approved (verbally) January 14, 1974
Plugging commenced January 14, 1974
Plugging completed January 14, 1974
Reason for abandonment of well or producing formation Dry Hole



Locate well correctly on above
Section Plat

If a producing well is abandoned, date of last production 19
Was permission obtained from the Conservation Division or its agents before plugging was commenced? Yes

Name of Conservation Agent who supervised plugging of this well G. R. Biberstein
Producing formation Depth to top Bottom Total Depth of Well 4200 Feet
Show depth and thickness of all water, oil and gas formations.

OIL, GAS OR WATER RECORDS

CASING RECORD

FORMATION	CONTENT	FROM	TO	SIZE	PUT IN	PULLED OUT

Describe in detail the manner in which the well was plugged, indicating where the mud fluid was placed and the method or methods used in introducing it into the hole. If cement or other plugs were used, state the character of same and depth placed, from feet to feet for each plug set.

1st plug set at 600' w/35 sx.
2nd plug set at 320' w/25 sx.
Top plug set at 40' w/1/2 sack hulls & 10 sx. cement
Plug down at 2:30 a.m. 1-14-74.

RECEIVED
STATE CORPORATION COMMISSION
JAN 17 1974
1-17-74
CONSERVATION DIVISION
Wichita, Kansas

(If additional description is necessary, use BACK of this sheet)
Name of Plugging Contractor Abercrombie Drilling, Inc.
Address 801 Union Center, Wichita, Kansas 67202

STATE OF KANSAS, COUNTY OF SEDGWICK, ss.
A. L. Abercrombie (employee of owner) or (owner or operator) of the above-described well, being first duly sworn on oath, says: That I have knowledge of the facts, statements, and matters herein contained and the log of the above-described well as filed and that the same are true and correct. So help me God.

(Signature) *A. L. Abercrombie*
801 Union Center, Wichita, Kansas 67202
(Address)

SUBSCRIBED AND SWORN TO before me this 16th day of January, 1974

My commission expires February 10, 1975
Beverly Mann
Beverly Mann Notary Public.

CONTRACTOR'S WELL LOG

OPERATOR:	Kathol Petroleum, Inc.
CONTRACTOR:	Abercrombie Drilling, Inc.
WELL NAME:	OMO #1
LOCATION:	NW NE Sec. 35-28S-14W Pratt County, Kansas
SPUD DATE:	December 30, 1973
COMPLETION DATE:	January 14, 1974
GEOLOGIST:	Jay R. Dirks

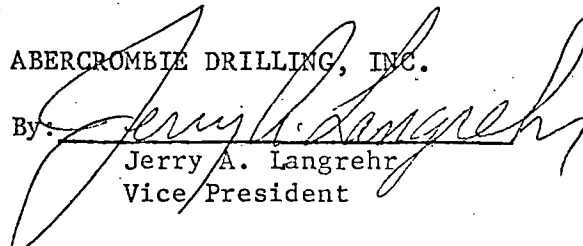
0	100	Clay & Sand
100	330	Sand and Shale
330	440	Shale & Red Beds
440	1970	Shale
1970	2171	Shale & Lime
2171	2481	Lime & Shale
2481	3937	Shale & Lime
3937	3985	Lime
3985	4061	Shale & Lime
4061	4110	Lime
4110	4158	Shale & Lime
4158	4200	Lime & Shale
	4200	Rotary Total Depth

Set 8-5/8" used 24# casing at 364' G.L. cemented w/265 sx. Sunset cement, 2% gel.
Cement circulated. Plug down at 11:15 a.m. 12-30-73.
Dry and Abandoned

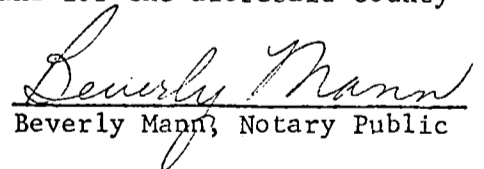
STATE OF KANSAS)
) SS
COUNTY OF SEDGWICK)

Jerry A. Langrehr, Vice President of Abercrombie Drilling, Inc., does hereby state that the above and foregoing is a true and correct copy of the log of the OMO #1, NW NE, Section 35-28S-14W, Pratt County, Kansas.

ABERCROMBIE DRILLING, INC.

By: 
Jerry A. Langrehr
Vice President

Subscribed and sworn to before me, a Notary Public, in and for the aforesaid county and state as of this 15th day of January, 1974.


Beverly Mann, Notary Public

My Commission Expires:

February, 1975

RECEIVED
STATE CORPORATION COMMISSION

JAN 17 1974

CONSERVATION DIVISION
Wichita, Kansas