

STATE OF KANSAS  
STATE CORPORATION COMMISSION

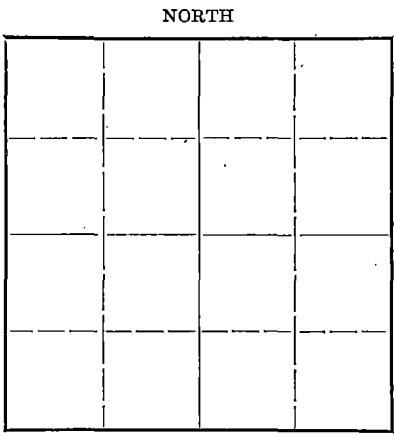
WELL PLUGGING RECORD

OR  
FORMATION PLUGGING RECORD

Strike out upper line when reporting plugging of formations.

Give All Information Completely  
Make Required Affidavit  
Mail or Deliver Report to:  
Conservation Division  
State Corporation Commission  
800 Bittling Building  
Wichita, Kansas

Kingman County. Sec. 19 Twp. 27S Rge. (E) 7 (W)  
Location as "NE 1/4 NW 1/4 SW 1/4" or footage from lines. SW 1/4, NW 1/4, NE 1/4  
Lease Owner A. G. Hill C6.  
Lease Name Wooleridge Well No. 1  
Office Address 700 Merchante Bank Bldg. Dallas Texas  
Character of Well (completed as Oil, Gas or Dry Hole) Rotary Dry Hole  
Date well completed 1/13/48 19  
Application for plugging filed 1/13/48 19  
Application for plugging approved 1/13/48 19  
Plugging commenced 1/14/48 19  
Plugging completed 1/14/48 19  
Reason for abandonment of well or producing formation Dry Hole



Locate well correctly on above Section Plat

If a producing well is abandoned, date of last production X 19  
Was permission obtained from the Conservation Division or its agents before plugging was commenced? Yes

Name of Conservation Agent who supervised plugging of this well Fuel Durkee  
Producing formation None Depth to top X Bottom X Total Depth of Well 4490 Feet  
Show depth and thickness of all water, oil and gas formations.


OIL, GAS OR WATER RECORDS

CASING RECORD

Formation	Content	From	To	Size	Put In	Pulled Out
Surface soils and gravel	F. Water	0	200	10 3/4	55	None

Describe in detail the manner in which the well was plugged, indicating where the mud fluid was placed and the method or methods used in introducing it into the hold. If cement or other plugs were used, state the character of same and depth placed, from \_\_\_\_\_ feet to \_\_\_\_\_ feet for each plug set.

Filled hole from 4490 (T.D.) to bottom surface casing with heavy mud  
Dumped 20 sx cement at 250' Filled hole with heavy mud from 200' to 10 ft. top.  
Dumped 5 sacks cement at 10' top filling top surface casing and bottom cellar



(If additional description is necessary, use BACK of this sheet)

Correspondence regarding this well should be addressed to Harbar Drilling Co.  
Address 1019 Central Bldg. Wichita Kansas


STATE OF Kansas, COUNTY OF Barton, ss.  
I Roy Cook (employee of owner) or (owner or operator) of the above-described well, being first duly sworn on oath, says: That I have knowledge of the facts, statements, and matters herein contained and the log of the above-described well as filed and that the same are true and correct. So help me God.

(Signature) Roy Cook

SUBSCRIBED AND SWORN to before me this 20th day of January, 19 48

Ray Gillig (Address) Notary Public.

My commission expires 9-4-50



WOOLDRIDGE #1

SW $\frac{1}{4}$  NW $\frac{1}{4}$  NE $\frac{1}{4}$  of Sec. 19-27S-7W, Kingman County, Kansas

Rigging up Rotary Tools 12-9-47  
Tearing down Rotary Tools 1-15-48

Run 12 Joints 10 3/4" surface pipe.  
Set @ 250 feet and cemented with 200  
sacks of cement.

<u>FORMATION</u>	<u>FROM</u>	<u>TO</u>
Sand	0	25
Red rock and shells	25	258
Red rock, shells, sand shale	258	495
Shale and shells	495	800
Salty shale and shells	800	935
Shale and shells	935	1115
Shale & shells & sand	1115	1360
Shale and lime shells	1360	1400
Shale and shells	1400	1480
Lime	1480	1710
Lime and shale	1710	2235
Shale and shells	2235	2370
Shale and lime	2370	2545
Lime	2545	2605
Lime and shale	2605	2825
Lime	2825	3045
Lime and sand	3045	3265
Lime	3265	3568
Sand	3568	3573
Sand and Lime	3573	3610
Lime and shale	3610	3656
Lime, soft (odor gas)	3656	3664
Soft lime	3664	3678
Lime and shale	3678	3820
Lime and Cherty	3820	3945
Shale	3945	3965
Cherty & lime	3965	4025
Cherty lime, Soft	4025	4036
Lime and Cherty, Hard	4036	4065
Chert and lime	4065	4085
Lime and shale	4085	4195
Shale	4195	4305
Shale and lime	4305	4341
Sand	4341	4352
Sand and shale	4352	4390
Shale	4390	4442
Arbuckle	4442	4450
Lime and shale and hard sandy lime	4450	4480
Arbuckle Lime	4480	4490 Total Depth

I, Don S. Packer, hereby certify that the above log is true and correct, to the best of my knowledge and belief.

*Don S. Packer*

Subscribed and sworn to before me this 20th day of January, 1948.

*Mary R. Brown*  
Notary Public

My commission expires: *Dec 23, 1950*

PLUGGING  
FILE SEC 19-27-7W  
BOOK PAGE 10 LINE 15