

GP

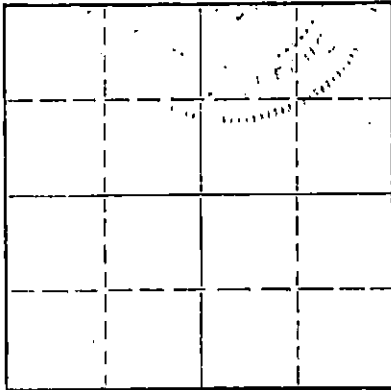
STATE OF KANSAS
STATE CORPORATION COMMISSION

Form CP-4

Give All Information Completely
Make Required Affidavit.
Mail or Deliver Report to:
Conservation Division
State Corporation Commission
212 No. Market
Wichita, Kansas

WELL PLUGGING RECORD

Sedgwick County, Sec. 31 Twp. 27 Rge. 4 (E) (W)
Location as "NE/CNW/SW" or footage from lines SE SW NE
Lease Owner Shallow Water Refining Company
Lease Name Bartholomew Unit, Tract 11 Well No. 3
Office Address Kansas City, Missouri
Character of Well (completed as Oil, Gas or Dry Hole)
Date well completed 19
Application for plugging filed 19
Application for plugging approved 19
Plugging commenced 2/12/69 19
Plugging completed 2/20/69 19
Reason for abandonment of well or producing formation depleted.



Locate well correctly on above Section Plat

If a producing well is abandoned, date of last production 19
Was permission obtained from the Conservation Division or its agents before plugging was commenced? yes

Name of Conservation Agent who supervised plugging of this well Dewey
Producing formation Depth to top Bottom Total Depth of Well 3734 Feet
Show depth and thickness of all water, oil and gas formations.

OIL, GAS OR WATER RECORDS

CASING RECORD

FORMATION	CONTENT	FROM	TO	SIZE	PUT IN	PULLED OUT
				8-5/8	196'	none
				5 1/2"	3702'	2277'

Describe in detail the manner in which the well was plugged, indicating where the mud fluid was placed and the method or methods used in introducing it into the hole. If cement or other plugs were used, state the character of same and depth placed, from feet to feet for each plug set.

Checked hole, sandd back to 3270' and ran 4 sacks of cement.
Rigged up on 5 1/2", hdd water truck out to load surface, checked hole, shot pipe at 3035', 2940', 2842', 2747', 2652', 2557', 2463', 2368', 2276', worked pipe loose and pulled 72 joints of 5 1/2" casing. Set rock bridge 220 to 200', filled hole with 5 yards ready mix.

PLUGGING COMPLETE.


RECEIVED
STATE CORPORATION COMMISSION
FEB 28 1969
CONSERVATION DIVISION
Wichita, Kansas

2-28-69

(If additional description is necessary, use BACK of this sheet)
Name of Plugging Contractor KNIGHT CASING PULLING CO., INC.
Address CHASE, KANSAS

STATE OF KANSAS COUNTY OF RICE, ss.
NOEL J. KNIGHT (employee of owner) or (owner or operator) of the above-described well, being first duly sworn on oath, says: That I have knowledge of the facts, statements, and matters herein contained and the log of the above-described well as filed and that the same are true and correct. So help me God.

(Signature) Noel Knight
CHASE, KANSAS
(Address)



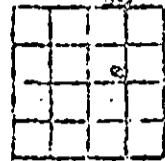
Subscribed and sworn to before me this 24th day of February, 19 69
Margaret Melcher
Notary Public.

WELL LOG BUREAU - KANSAS GEOLOGICAL SOCIETY
508 East Murdock Wichita, Kansas

COPY

Company - CITIES SERVICE OIL CO.
Well - Durfac #3 No. 3

SEC. 31 T. 27 S. 12W
SE 1/4 SW NE
330' N, 100' E. of Center
County. Sedgwick
KANSAS



Total Depth 3724
Comm. 3-11-51 Comp. 3-29-51
Shot or Traced.
Contractor. Barbour Drig. Inc.
Cased 7-7-51

CASING:
8 5/8" 196' cem. w/125 sz
5 1/2" 370' cem. w/150 sz

Location... 1587-R-4-B.

Production. 257 BO O wtr.

Figures Indicate Bottom of Formations.

red bed & shale	196	All measurements taken from R.T.B.
shale & shells	820	
lime & shale	1310	
lime	1470	
shale & shells	1920	
lime & shale	2065	
shale & shells	2150	
lime & shale	2370	
shale	2570	
lime & shale	2750	
shale & shells	2875	
lime & shale	2925	
lime	3455	
lime & shale	3520	
lime	3580	
shale & shells	3630	
lime & shale	3680	
lime	3734	
Total Depth		

Tops:

Brown Lime	2831
Base	2825
Lansing Lime	2875
Base	3357
Miss. Chat	3688

Steel Line Measurement:
2000=2000
2500=2500
2778=2778
3000=3000
3650=3656

R.T.D. 3724'
2831 N.S.O.
3052-63 S.S.O.
3112-17 Stain
3144-51 Stain
3169-79 Stain
3264-76 G.S.O.
3299-3304 S.S.O.- Stain
3688-3712 N.S.O.
3712-21 F.S.O.
3721-24 G.S.O.
3724-34 S.O.

Best Pay 3721-32
First free oil 3724
3-30-51 Swabbed 35 bbl. wtr.
(showing some gas) for 3 hrs.
(10% pressure on casing)
Ran tubing-swabbed wtr.
Well would not flow
4-1-51 az. w/1000 gals. used
97 bbl. load oil.
4-1-51 Flowed 235 BO, o wtr 15 hrs.
(110 bbl. new oil)

RECEIVED
STATE CORPORATION COMMISSION
DEC 10 1968
CONSERVATION DIVISION
Wichita, Kansas