

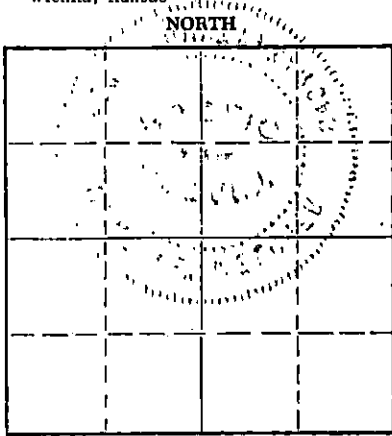
R

STATE OF KANSAS  
STATE CORPORATION COMMISSION

Form CP-4

Give All Information Completely  
Make Required Affidavit  
Mail or Deliver Report to:  
Conservation Division  
State Corporation Commission  
212 No. Market  
Wichita, Kansas

WELL PLUGGING RECORD



Locate well correctly on above  
Section Plat

Sedgwick County. Sec 31 Twp 27 Rge. 4 (W)  
Location as "NE/CNW/SW" or footage from lines. SW NW SE  
Lease Owner Shallow Water Refining Company  
Lease Name Bartholomew Tract 15 Well No. 2  
Office Address ████████ Kansas City, Missouri  
Character of Well (completed as Oil, Gas or Dry Hole) \_\_\_\_\_  
Date well completed \_\_\_\_\_ 19\_\_\_\_  
Application for plugging filed \_\_\_\_\_ 19\_\_\_\_  
Application for plugging approved \_\_\_\_\_ 19\_\_\_\_  
Plugging commenced 12/17/68 \_\_\_\_\_ 19\_\_\_\_  
Plugging completed 12/20/68 \_\_\_\_\_ 19\_\_\_\_  
Reason for abandonment of well or producing formation depleted.

If a producing well is abandoned, date of last production \_\_\_\_\_ 19\_\_\_\_  
Was permission obtained from the Conservation Division or its agents before plugging was commenced? yes

Name of Conservation Agent who supervised plugging of this well Dewey  
Producing formation \_\_\_\_\_ Depth to top \_\_\_\_\_ Bottom \_\_\_\_\_ Total Depth of Well 3744 Feet  
Show depth and thickness of all water, oil and gas formations.

OIL, GAS OR WATER RECORDS

CASING RECORD

FORMATION	CONTENT	FROM	TO	SIZE	PUT IN	PULLED OUT
				8-5/8	108'	none
				5 1/2"	3735'	1708'

Describe in detail the manner in which the well was plugged, indicating where the mud fluid was placed and the method or methods used in introducing it into the hole. If cement or other plugs were used, state the character of same and depth placed, from \_\_\_\_\_ feet to \_\_\_\_\_ feet for each plug set.


Checked hole, pushed plug to 2275', ran sand to 2250' and ran 14 sacks of cement. Cut clamps off surface, had water truck out to load surface, had welder cut off braden head and weld on 8-5/8" collar. Put stripper head on. Rigged up on 5 1/2", checked hole, shot pipe at 1702', worked pipe loose and pulled 54 joints. Set rock bridge at 230 to 210', filled hole with 4 yards ready mix. Talled pipe.

PLUGGING COMPLETE.

RECEIVED  
STATE CORPORATION COMMISSION  
DEC 31 1968  
CONSERVATION DIVISION  
Wichita, Kansas

(If additional description is necessary, use BACK of this sheet)  
Name of Plugging Contractor KNIGHT CASING PULLING CO., INC.  
Address CHASE, KANSAS 12-31-68

STATE OF KANSAS COUNTY OF RICE, ss.  
NOEL J. KNIGHT (employee of owner) or (owner or operator) of the above-described well, being first duly sworn on oath, says: That I have knowledge of the facts, statements, and matters herein contained and the log of the above-described well as filed and that the same are true and correct. So help me God.



(Signature) NOEL J. KNIGHT  
CHASE, KANSAS  
(Address)

Subscribed and sworn to before me this 23rd day of December, 19 68

My commission expires February 15, 1971

Margaret Melcher  
Notary Public.

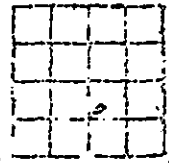
COPY

Company - L. B. STABLEFFORD  
 Farm - Dieffenbacher No. 2

SEC. 31 T. 27 R. 45  
 SW NW SE

Total Depth. 3744  
 Comm. 5-18-50 Comp. 5-31-50  
 Size of Treated.  
 Contractor.  
 Issued. 7-22-50

County. Sedgwick  
 KANSAS



CASING:  
 8 5/8" 198' cem w/150 sx.  
 5 1/2" 3735' cem w/100 sx.

Elevation. \_\_\_\_\_  
 Production. 491 bbls / 16% wtr.

Figures indicate Bottom of Formations.

soil	140
red bed	228
shale, shells	542
salt	590
shale, shells	680
anhydrite	700
lime, shale	1145
lime	1250
lime, shale	1410
shale, shells	2190
lime, shale	2252
lime	2295
lime, shale	2875
lime	3135
lime, shale	3198
lime	3335
lime, shale	3718
lime, chert	3744
Total depth	
Tops:	
Brown Lime	2852
Lansing	2884
Mississippi	3696

Show oil 3722-27, 3729-34  
 3738-44.

RECEIVED  
 STATE CORPORATION COMMISSION  
 DEC 10 1968  
 CONSERVATION DIVISION  
 Wichita, Kansas