

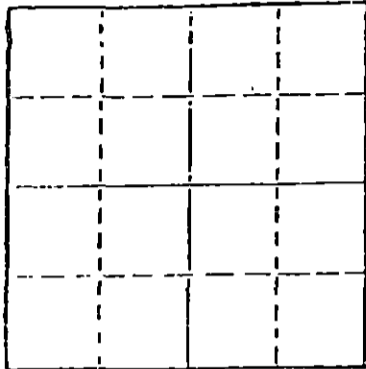
STATE OF KANSAS
STATE CORPORATION COMMISSION

WELL PLUGGING RECORD

15-097-20677-0000

Give All Information Completely
Make Required Affidavit
Mail or Deliver Report to
Conservation Division
State Corporation Comm.
245 North Water
Wichita, KS 67202

Kiowa County, Sec. 1 Twp. 28 Rge. 19 E/W
Location as "NE/CNW $\frac{1}{4}$ SW $\frac{1}{4}$ " or footage from lines
C E/2 NE
Lease Owner TGT Petroleum Corporation
Lease Name TAYLAR #1 Well No. #1
Office Address 209 E. William, Wichita, KS 67202
Character of Well (Completed as Oil, Gas or Dry Hole)



Locate well correctly on above
Section Plot

Dry Hole
Date Well completed February 24 1981
Application for plugging filed February 24 1981
Application for plugging approved February 24 1981
Plugging commenced February 24 1981
Plugging completed February 24 1981
Reason for abandonment of well or producing formation
No commercial quantity of oil or gas encountered.

If a producing well is abandoned, date of last production
19
Was permission obtained from the Conservation Division or
its agents before plugging was commenced? Yes

Name of Conservation Agent who supervised plugging of this well M. U. Leslie
Producing formation Depth to top Bottom Total Depth of Well 5020'
Show depth and thickness of all water, oil and gas formations.

OIL, GAS OR WATER RECORDS

CASING RECORD

FORMATION	CONTENT	FROM	TO	SIZE	PUT IN	PULLED OUT

Describe in detail the manner in which the well was plugged, indicating where the mud fluid was placed and the method or methods used in introducing it into the hold. If cement or other plugs were used, state the character of same and depth placed, from feet to feet for each plug set.

T.D. @ 5020'
Set 1st Plug @ 500' with 40 sx.
Set 2nd Plug @ 355' with 40 sx.
Set 3rd Plug @ 40' Solid Bridge with 10 sx.
Rathole with 15 sx. 50-50 posmix, 6% gel.
Plug was down @ 1:45 p.m., 2/24/81.
State Plugger - M. U. Leslie

3-6-81

(If additional description is necessary, use BACK of this sheet)

Name of Plugging Contractor Abercrombie Drilling, Inc.


STATE OF Kansas COUNTY OF Sedgwick
Jack L. Partridge, Vice President (employee of owner) or (owner or operator)
of the above-described well, being first duly sworn on oath, says: That I have knowledge of the facts, statements, and matters herein contained and the log of the above-described well as filed and that the same are true and correct. So help me God.

(Signature) Jack L. Partridge
801 Union Center, Wichita, KS 67202
(Address)

SUBSCRIBED AND SWORN TO before me this 2nd day of March, 19 81

Suzanne M. Hofer
Suzanne M. Hofer Notary Public.

My commission expires 2/4/85



CONTRACTOR'S WELL LOG

15-697-76677-0000

OPERATOR:	TGT Petroleum Corporation
CONTRACTOR:	Abercrombie Drilling, Inc.
WELL NAME:	TAYLAR #1
LOCATION:	C E/2 NE, Section 1-28S-19W Kiowa County, Kansas
SPUD DATE:	2/09/81
COMPLETION DATE:	2/24/81

0	2228	Shale
2228	5020	Lime & Shale
	5020	Rotary Total Depth

Spud hole 2/09/81. Drilled 385' of a 12 1/4" hole. Ran 8 5/8" - 24# casing. (Set @ 385'). Cemented with 350 sx. of common, 3% c.c., 2% gel.

T.D. @ 5020'. Set 1st Plug @ 500' with 40 sx. Set 2nd Plug @ 355' with 40 sx. Set 3rd Plug @ 40' Solid Bridge with 10 sx. Rathole with 15 sx. 50-50 posmix, 6% gel. Plug was down @ 1:45 p.m., 2/24/81. State Plugger - M. U. Leslie.


STATE OF KANSAS)
) SS
COUNTY OF SEDGWICK)

Jack L. Partridge, Vice President of Abercrombie Drilling, Inc., does hereby state that the above and foregoing is a true and correct copy of the log of the TAYLAR #1, C E/2 NE, Section 1-28S-19S, Kiowa County, Kansas.

ABERCROMBIE DRILLING, INC.

BY: Jack L. Partridge
Jack L. Partridge, Vice President

Subscribed and sworn to before me, a Notary Public in and for the aforesaid county and state as of this 2nd day of March, 1981.



Suzanne M. Hofer
Suzanne M. Hofer, Notary Public

