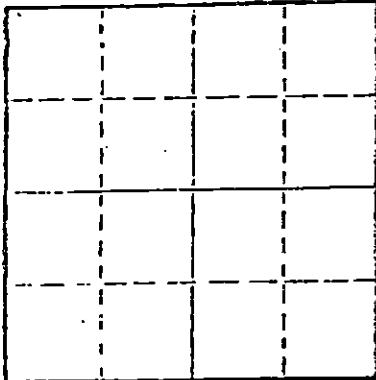


STATE OF KANSAS
STATE CORPORATION COMMISSION

WELL PLUGGING RECORD

Give All Information Completely
Make Required Affidavit
Mail or Deliver Report to
Conservation Division
State Corporation Comm.
245 North Water
Wichita, KS 67202



Locate well correctly on above
Section Plat

Kiowa County, Sec. 30 Twp. 28 Rge. 19W
Location as "NE/CNW $\frac{1}{4}$ /SW $\frac{1}{4}$ " or footage from lines
C NE NW

Lease Owner Vincent Oil Corporation
Lease Name Sherer Well No. 1
Office Address 230 O.W.Garvey Building, Wichita 67202
Character of Well (Completed as Oil, Gas or Dry Hole) Dry Hole
Date Well completed 5/31/81 19
Application for plugging filed 5/31/81 19
Application for plugging approved 5/31/81 19
Plugging commenced 5/31/81 19
Plugging completed 5/31/81 19
Reason for abandonment of well or producing formation _____

If a producing well is abandoned, date of last production _____ 19

Was permission obtained from the Conservation Division or its agents before plugging was commenced? Yes

Name of Conservation Agent who supervised plugging of this well Maurice V. Leslie
Producing formation _____ Depth to top _____ Bottom _____ Total Depth of Well _____
Show depth and thickness of all water, oil and gas formations. RTD 5070'

OIL, GAS OR WATER RECORDS

CASING RECORD

FORMATION	CONTENT	FROM	TO	SIZE	PUT IN	PULLED OUT
	Surface	0	452	8-5/8"	yes	no

Describe in detail the manner in which the well was plugged, indicating where the mud fluid was placed and the method or methods used in introducing it into the hold. If cement or other plugs were used, state the character of same and depth placed, from _____ feet to _____ feet for each plug set.

1st plug @ 1300' with 50 sacks
2nd plug @ 315' with 35 sacks
3rd plug @ 40' with 10 sacks
10 sacks in rathole
Job complete @ 7:30 a.m. 5/31/81

(If additional description is necessary, use BACK of this sheet)

Name of Plugging Contractor Slawson Drilling Company, Inc.


STATE OF Kansas COUNTY OF Sedgwick, ss.
James C. Remsberg, Slawson Drilling Co., Inc. (employee of owner) or (owner or operator of the above-described well, being first duly sworn on oath, says: That I have knowledge of the facts, statements, and matters herein contained and the log of the above-described well as filed and that the same are true and correct. So help me God.

(Signature) James C. Remsberg
200 Douglas Building, Wichita, Kansas 67202
(Address)

SUBSCRIBED AND SWORN TO before me this 18 day of June, 1981

Mary Lou Taylor
Mary Lou Taylor Notary Public.

My Commission expires January 17, 1985



RECEIVED
STATE CORPORATION COMMISSION
JUN 24 1981
6-24-81
CONSERVATION DIVISION
Wichita, Kansas

DRILLERS LOG

15-097-20761-0000

OPERATOR: Vincent Oil Corporation
230 O. W. Garvey Building
Wichita, Kansas 67202

WELL NAME: Sherer #1
C NE NW Sec. 30-28S-19W
Kiowa County, Kansas

CONTRACTOR: Slawson Drilling Company, Inc.
200 Douglas Building
Wichita, Kansas 67202

COMMENCED: 5/21/81

COMPLETED: 5/31/81

RTD: 5070'

SURFACE CASING: 8-5/8" set at 452' with 375 sx cement

0' to 454' Surface Hole
454' to 1003' Red Bed
1003' to 1500' Red Bed
1500' to 1994' Red Bed & Shale
1994' to 2312' Shale
2312' to 2530' Lime & Shale
2530' to 3005' Shale
3005' to 3196' Lime & Shale
3196' to 3600' Shale
3600' to 3747' Lime & Shale
3747' to 4225' Shale & Lime
4225' to 4408' Lime & Shale
4408' to 4640' Shale & Lime
4640' to 4860' Lime & Shale
4860' to 4950' Cherokee (Mississippian)
4950' to 5003' Lime & Shale
5003' to 5070' Mississippian
RTD 5070'

STATE OF KANSAS

COUNTY OF SEDGWICK


I, James C. Remsberg, of the Slawson Drilling Company, Inc. hereby state the above is an accurate copy of the #1 Sherer log for Vincent Oil Corporation.

James C. Remsberg
James C. Remsberg

Subscribed and sworn to me this 18th day of June, 1981

Mary Lou Taylor
Mary Lou Taylor, Notary

My commission expires January 17, 1985



RECEIVED
STATE CORPORATION COMMISSION

JUN 24 1981

CONSERVATION DIVISION
Wichita, Kansas

STATE OF KANSAS
STATE CORPORATION COMMISSION - CONSERVATION DIVISION
245 North Water
Wichita, Kansas 67202

FORM C-2

DATA AND AFFIDAVIT

(On Cementing in Surface or Drive Pipe and required by Rule 82-2-123 of the Commission for compliance with Section 55-136, 55-137 and 55-138, 1947 Supplement to G. S. Kansas 1935)

LEASE OWNER Vincent Oil Corporation

OFFICE ADDRESS 230 O. W. Garvey Building, Wichita, Kansas 67202

LEASE NAME Sherer WELL NO. 1 COUNTY Kiowa

EXACT SPOT LOCATION C NE NW SEC. 30 TWP. 28S RGE. 19 ~~xx~~ ~~xx~~ ~~xx~~ (W)

CONTRACTOR Slawson Drilling Company, Inc.

OFFICE ADDRESS 200 Douglas Building, Wichita, Kansas 67202

Drilled with ~~(Cable)~~ or (Rotary) tools: Date pipe set 5/21/81

SURFACE HOLE DATA

SURFACE PIPE DATA

Size of Hole 12 1/2" Csg. (new) or (~~used~~) Size 8-5/8" Wt. 24#

Depth 454' Where set 452'

METHOD OF CEMENTING

Cement: Amount and kind 375 sx 60/40 Poz, 2% gel, 3% CC

Method: (By Service Co., Dump, Tog., etc.) Service

Est. Height Cement behind pipe Surface

GROUND WATER INFORMATION

Depth to bottom of lowest fresh water producing stratum _____

Name of lowest fresh water producing stratum _____

Surface elevation of well _____

ADDITIONAL INFORMATION

(Additional information may be submitted on separate sheet)

A F F I D A V I T

STATE OF Kansas, COUNTY OF Sedgwick SS,


I, James C. Remsberg, of the Slawson Drilling Co., Inc. Company, being first duly sworn on oath, state: That I have knowledge of the facts, statements and matters herein contained and that the same are true and correct.

James C. Remsberg
James C. Remsberg

Subscribed and sworn to before me on this 18 day of June 1981

My Commission Expires: January 17, 1985

Mary Lou Taylor
Notary Public Mary Lou Taylor



RECEIVED
STATE CORPORATION COMMISSION

JUN 24 1981

CONSERVATION DIVISION
Wichita Kansas