

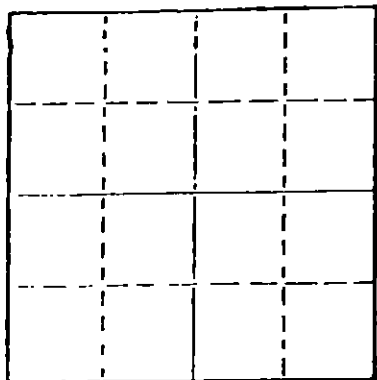
STATE OF KANSAS
STATE CORPORATION COMMISSION

WELL PLUGGING RECORD

Give All Information Completely
Make Required Affidavit
Mail or Deliver Report to
Conservation Division
State Corporation Comm.
245 North Water
Wichita, KS 67202

Kiowa County. Sec. 20 Twp. 28S Rge. 19 W
Location as "NE/CNW $\frac{1}{4}$ SW $\frac{1}{4}$ " or footage from lines
100' N of C W $\frac{1}{2}$ SE $\frac{1}{4}$

Lease Owner Vincent Oil Corporation
Lease Name SCHMIDT "B" Well No. 1
Office Address #230, 200 W. Douglas, Wichita, KS 67202
Character of Well (Completed as Oil, Gas or Dry Hole) Dry Hole



Locate well correctly on above
Section Plot

Date Well completed November 18 1978
Application for plugging filed November 18 1978
Application for plugging approved November 18 1978
Plugging commenced November 18 1978
Plugging completed November 18 1978
Reason for abandonment of well or producing formation D&A

If a producing well is abandoned, date of last production 19

Was permission obtained from the Conservation Division or
its agents before plugging was commenced? yes

Name of Conservation Agent who supervised plugging of this well Wm. Owne
Producing formation _____ Depth to top _____ Bottom _____ Total Depth of Well 4980'
Show depth and thickness of all water, oil and gas formations.

OIL, GAS OR WATER RECORDS

CASING RECORD

| FORMATION | CONTENT | FROM | TO | SIZE | PUT IN | PULLED OUT |
|-----------|---------|------|----|--------|--------|------------|
| | | | | 8-5/8" | 424' | ----- |
| | | | | | | |
| | | | | | | |
| | | | | | | |

Describe in detail the manner in which the well was plugged, indicating where the mud fluid
was placed and the method or methods used in introducing it into the hold. If cement or other
plugs were used, state the character of same and depth placed, from _____ feet to
_____ feet for each plug set.

1st plug @ 415' w/50 sx.
2nd plug @ 40' w/12 sx.
3 sx in rat hole

RECEIVED
STATE CORPORATION COMMISSION

DEC - 4 1978 12-4-78

CONSERVATION DIVISION
Wichita, Kansas

(If additional description is necessary, use BACK of this sheet)

Name of Plugging Contractor Murfin Drilling Comapny


STATE OF KANSAS COUNTY OF SEDGWICK, ss.
Wm. S. Shropshire of Murfin Drilling Company (employee of owner) or (owner or operator)
of the above-described well, being first duly sworn on oath, says: That I have knowledge of
the facts, statements, and matters herein contained and the log of the above-described well
as filed and that the same are true and correct. So help me God.

(Signature) Wm. S. Shropshire
Wm. S. Shropshire, Asst. Gen. Mgr.
617 Union Center, Wichita, KS 67202
(Address)

SUBSCRIBED AND SWORN TO before me this 30th day of November, 1978

Sandra Kay May
Sandra Kay May Notary Public.

My commission expires _____



WELL LOG

15-097-20502-0000

COMPANY Vincent Oil Corporation

SEC. 20 T. 28S R. 19W
LOC. 100' N of C W¹/₂ SE¹/₄

FARM SCHMIDT "B" NO. 1


RIG. NO. 19

TOTAL DEPTH 4980'

COUNTY Kiowa
KANSAS

COMM. November 3, 1978

COMP. November 18, 1978



CONTRACTOR Murfin Drilling Company

CASING
20 TO
15 8-5/8" @ 424' w/350 sx.
12 6
13 5

ELEVATION

PRODUCTION

FIGURES INDICATE BOTTOM OF FORMATIONS

| | |
|-------|----------------------|
| 70' | Surface soils & Clay |
| 200' | Sand |
| 560' | Shale |
| 630' | Shale & Lime |
| 650' | Lime |
| 700' | Shale |
| 1225' | Shale & Sand |
| 1235' | Anhydrite |
| 2341' | Shale & Lime |
| 2450' | Lime |
| 2570' | Lime & Shale |
| 2629' | Shale |
| 2830' | Shale & Lime |
| 3485' | Lime & Shale |
| 3615' | Lime |
| 3930' | Lime & Shale |
| 4200' | Lime |
| 4330' | Lime & Shale |
| 4954' | Lime |
| 4980' | Chert & Lime |

RTD

RECEIVED
STATE CORPORATION COMMISSION

DEC - 4 1978

CONSERVATION DIVISION
Topeka, Kansas

State of KANSAS
County of SEDGWICK } ss:

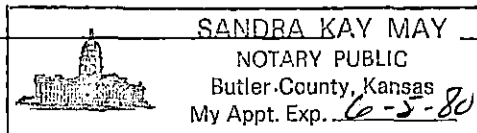
I, Wm. S. Shropshire of the Murfin Drilling Company

upon oath state that the above and foregoing is a true and correct copy of the log of the SCHMIDT "B" #1 well.

Wm. S. Shropshire
Wm. S. Shropshire, Asst. Gen. Mgr.

Subscribed and sworn to before me this 30th day of November 19 78

My Commission Expires:


SANDRA KAY MAY
NOTARY PUBLIC
Butler County, Kansas
My Appt. Exp. 6-3-80

Sandra Kay May
NOTARY PUBLIC
Sandra Kay May