

STATE OF KANSAS
STATE CORPORATION COMMISSION

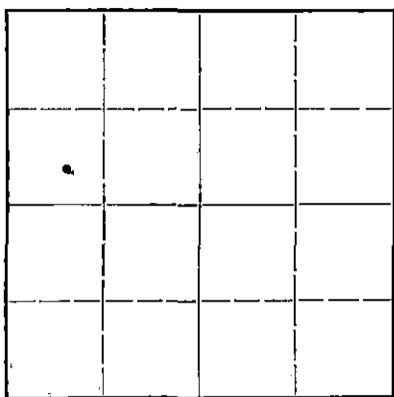
WELL PLUGGING RECORD

Give All Information Completely
Make Required Affidavit
Mail or Deliver Report to:
Conservation Division
State Corporation Commission
800 Bitting Building
Wichita, Kansas

OR
FORMATION PLUGGING RECORD

Strike out upper line
when reporting plug-
ging of formations.

NORTH



Locate well correctly on above
Section Plot

Pratt County. Sec. 19 Twp. 29S Rge. 13W ~~13E~~ (W)
Location as "NE $\frac{1}{4}$ NW $\frac{1}{4}$ SW $\frac{1}{4}$ " or footage from lines. SE Cor. SW/4 NW/4
Lease Owner. Lion Oil Refining Company
Lease Name. Wagner Well No. 1
Office Address. P. O. Box 552 Pratt, Kansas
Character of Well (completed as Oil, Gas or Dry Hole). Dry Hole
Date well completed. November 29, 19 44
Application for plugging filed. November 30, 19 44
Application for plugging approved. November 30, 19 44
Plugging commenced. November 30, 19 44
Plugging completed. November 30, 19 44
Reason for abandonment of well or producing formation. Dry Hole

If a producing well is abandoned, date of last production. 19
Was permission obtained from the Conservation Division or its agents before plugging was com-
menced? Yes

Name of Conservation Agent who supervised plugging of this well. Herb Kerr
Producing formation. None Depth to top. Bottom. Total Depth of Well. 4568 Feet
Show depth and thickness of all water, oil and gas formations.


OIL, GAS OR WATER RECORDS

CASING RECORD

Formation	Content	From	To	Size	Put In	Pulled Out

Describe in detail the manner in which the well was plugged, indicating where the mud fluid was placed and the method or methods used in introducing it into the hold. If cement or other plugs were used, state the character of same and depth placed, from. feet to feet for each plug set.

Filled hole with mud from 4568 to 475, set bridge plug; ten (10) sacks of cement, filled hole to twenty (20) feet with mud, set bridge plug, and fill ed with cement to top.



(If additional description is necessary, use BACK of this sheet)


Correspondence regarding this well should be addressed to. Vernon Hayes Lion Oil Refining Company
Address. P. O. Box 552 Pratt, Kansas

STATE OF Kansas COUNTY OF Pratt, ss.
Vernon Hayes (employee of owner) or (owner or operator) of the above-described well,
being first duly sworn on oath, says: That I have knowledge of the facts, statements, and matters herein contained and the log of the above-described well as filed and that the same are true and correct. So help me God.

(Signature) *Vernon Hayes*
P. O. Box 552 Pratt, Kansas
(Address)

SUBSCRIBED AND SWORN to before me this 4th. day of December 12-11-44

My commission expires Oct 18 - 45



Lion Oil Refining Company
El Dorado, Arkansas

Wagner Well No. 1

SE corner SW/4 NW/4
Section 19-29S-13W
Pratt County, Kansas

Contractor: R. W. Rine Drilling Company
Commenced: November 10, 1944

Completed: December 2, 1944

LOG	
Shale	0- 70
Sand	70- 200
Red Bed	200- 250
Sand	250- 425
Shale	425- 495
Shale & Red Bed	495-845
Salt	845- 967
Shale & Shells	967-1505
Shale	1505-1920
Lime	1920-1936
Lime & Shale	1936-2075
Lime	2075-2210
Lime & Shale	2210-2354
Lime	2354-2475
Lime & Shale	2475-3165
Lime	3165-3226
Lime & Shale	3226-3290
Lime	3290-3711
Lime & Shale	3711-3757
Lime	3757-3837
Lime & Shale	3837-4026
Lime	4026-4114
Shale & Lime	4114-4148
Lime	4148-4195
Lime & Shale	4195-4257
Lime	4257-4335
Lime & Shale	4335-4370
Lime & Chert	4370-4403
Lime	4403-4460
Lime & Chert	4460-4508
Lime & Chert & Shale	4508-4530
Core	4530-4545
Sandy Lime	4545-4553
Shale	4553-4568

8 5/8" casing cemented @ 488'

Total Depth 4568'
Dry and abandoned

State of Kansas)
County of Barton) ss

FILE	19-29-13W
BOOK	141-32

I, Clyde W. Goddard, do hereby certify that the above is a true and complete log of the Wagner Well No. 1, located in the SE corner of the SW Quarter of the NW Quarter of Section 19, Township 29S, Range 13W, Pratt County, Kansas.

Clyde W. Goddard

Sworn to and subscribed before me this 8th day of December, 1944.

H. C. Colegrove
Notary Public

My Commission expires Oct 28, 1948

