

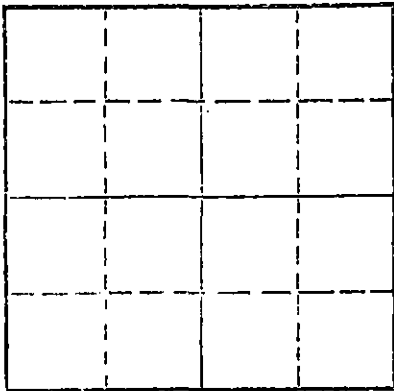
15.151-20252-00-60

STATE OF KANSAS  
STATE CORPORATION COMMISSION

Form CP-4

WELL PLUGGING RECORD

Give All Information Completely  
Make Required Affidavit  
Mail or Deliver Report to:  
Conservation Division  
State Corporation Commission  
P. O. Box 17027  
Wichita, Kansas 67217  
NORTH



Locate well correctly on above  
Section Plot

Pratt County, Sec. 18 Twp 29S Rgs. (E) 13 (W)  
Location as "NE/CNW/SW" or footage from lines NW SE SW  
Lease Owner Beren Corporation  
Lease Name Harris Well No. 1  
Office Address 1130 Vickers/KSB&T Building  
Character of Well (completed as Oil, Gas or Dry Hole) Dry Hole  
Date well completed July 10 1974  
Application for plugging filed July 10 1974  
Application for plugging approved July 10 1974  
Plugging commenced July 10 1974  
Plugging completed July 10 1974  
Reason for abandonment of well or producing formation Dry Hole

If a producing well is abandoned, date of last production None 19  
Was permission obtained from the Conservation Division or its agents before plugging was commenced? Yes

Name of Conservation Agent who supervised plugging of this well Russel Beaverstein  
Producing formation Depth to top Bottom Total Depth of Well 4696 Feet  
Show depth and thickness of all water, oil and gas formations.

OIL, GAS OR WATER RECORDS

CASING RECORD

FORMATION	CONTENT	FROM	TO	SIZE	PUT IN	PULLED OUT
		0'	403'	8 5/8	403'	None

Describe in detail the manner in which the well was plugged, indicating where the mud fluid was placed and the method or methods used in introducing it into the hole. If cement or other plugs were used, state the character of same and depth placed, from feet to feet for each plug set.

Plugged: Filled hole with mud  
Plug @ 300' with 35 sacks cement, mud to 40,  
Plug 1/2 sack hulls. Bridged off & cemented  
with 15 sacks cement, completed @ 1:30 AM.  
7-10-74

RECEIVED  
STATE CORPORATION COMMISSION  
AUG 1 1974  
CONSERVATION DIVISION  
Wichita, Kansas

(If additional description is necessary, use BACK of this sheet)  
Name of Plugging Contractor Allied Cementing Company  
Address N. Main, Great Bend, Kansas 67530

STATE OF Kansas, COUNTY OF Barton, ss.

(employee of owner) or (owner or operator) of the above-described well, being first duly sworn on oath, says: That I have knowledge of the facts, statements, and matters herein contained and the log of the above-described well as filed and that the same are true and correct. So help me God.

CHARLENE M. MARKER  
NOTARY PUBLIC  
Barton County, Kansas  
My Commission Expires  
September 13, 1977

(Signature) DaMac Drilling Company, Inc. Martha J. McTrown  
Box 1164, Great Bend, Kansas 67530  
(Address)

Subscribed AND SWORN to before me this 29th day of July, 1974

My commission expires September 13, 1977

Charlene M. Marker  
Notary Public

# WELL LOG

COMPANY Beren Corporation

SEC. 18 T. 29S R. 13W

FARM Harris

NO. 1

LOC. NW SE SW


TOTAL DEPTH 4696'

COUNTY Pratt, Kansas

COMM. 6-29-74

COMP. 7-10-74

CONTRACTOR Dalmac Drilling Company, Inc.



CASING

8/5/8" set @ 403 w/ 225 sx

ELEVATION

PRODUCTION

P&A

FIGURES INDICATE BOTTOM OF FORMATIONS


- 40' - Clay and Sand
- 440' - Sand and Red Bed
- 690' - Shell, Shale and Red Bed
- 1130' - Shale
- 1910' - Shale and Shell
- 2220' - Lime and Shale
- 3910' - Shale and Lime
- 3995' - Lime and Shale
- 4065' - Lime
- 4696' - RTD

**RECEIVED**  
STATE CORPORATION COMMISSION  
AUG 1 1974  
CONSERVATION DIVISION  
Wichita, Kansas

State of Kansas }  
County of Barton } ss

I, Karen K. Hickerson of Dalmac Drilling Company, Inc.

upon oath state the above and foregoing is a true and correct copy of the log of the Harris No. 1 well.



Karen K. Hickerson

Subscribed and sworn to before me this 25th day of July 19 74

My Commission Expires: \_\_\_\_\_

Charlene M. Marker  
NOTARY PUBLIC