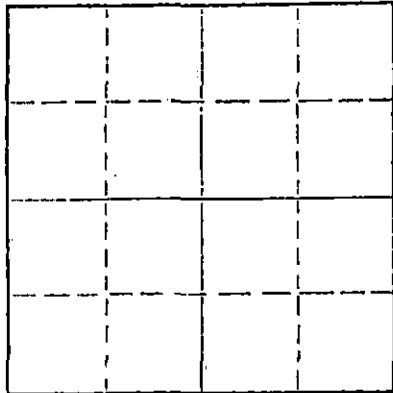


STATE OF KANSAS
STATE CORPORATION COMMISSION

Form CP-4

Give All Information Completely
Make Required Affidavit
Mail or Deliver Report to:
Conservation Division
State Corporation Commission
P. O. Box 17027
Wichita, Kansas 67217
NORTH

WELL PLUGGING RECORD



Locate well correctly on above
Section Plat

Pratt County. Sec. 16 Twp. 29S Rge. 13W (X) (W)
Location as "NE/CNW&SW" or footage from lines. 150' east of SE SE NW
Lease Owner Rains & Williamson Oil Co., Inc.
Lease Name Foster Well No. 1
Office Address 435 Page Court, 220 W. Douglas, Wichita, Kansas 67202
Character of Well (completed as Oil, Gas or Dry Hole) Dry Hole
Date well completed 3-14-72 19__
Application for plugging filed 3-14-72 19__
Application for plugging approved 3-14-72 19__
Plugging commenced 3-14-72 19__
Plugging completed 3-14-72 19__
Reason for abandonment of well or producing formation commercial quantities of oil not found
If a producing well is abandoned, date of last production 19__
Was permission obtained from the Conservation Division or its agents before plugging was commenced? yes

Name of Conservation Agent who supervised plugging of this well G. R. Biberstein - Attica, Kansas
Producing formation _____ Depth to top _____ Bottom _____ Total Depth of Well 3300 Feet
Show depth and thickness of all water, oil and gas formations.

OIL, GAS OR WATER RECORDS

CASING RECORD

FORMATION	CONTENT	FROM	TO	SIZE	PUT IN	PULLED OUT
				8 5/8"	286'	

Describe in detail the manner in which the well was plugged, indicating where the mud fluid was placed and the method or methods used in introducing it into the hole. If cement or other plugs were used, state the character of same and depth placed, from _____ feet to _____ feet for each plug set.

1st plug at 350' w/ 40 sx. common
Push 2nd plug to 40', cap w/ 15 sx.

RECEIVED
STATE CORPORATION COMMISSION
APR 6 - 1972
CONSERVATION DIVISION
Wichita, Kansas

(If additional description is necessary, use BACK of this sheet)
Name of Plugging Contractor Rains & Williamson Oil Co., Inc.
Address 435 Page Court, 220 W. Douglas, Wichita, Kansas 67202

STATE OF KANSAS, COUNTY OF SEDGWICK, ss.
Wilson Rains, Pres. of Rains & Williamson Oil Co., Inc. (employee or owner) or (owner or operator) of the above-described well, being first duly sworn on oath, says: That I have knowledge of the facts, statements, and matters herein contained and the log of the above-described well as filed and that the same are true and correct. So help me God.

(Signature) Wilson Rains
435 Page Court, 220 W. Douglas, Wichita, Kansas 67202
(Address)

Subscribed and Sworn to before me this 5th day of April, 19 72
My commission expires October 4, 1975

Juanita M. Green
Notary Public.




WELL LOG

COMPANY Rains & Williamson Oil Co., Inc.
 FARM Foster NO. 1
 RIG. NO. 5
 TOTAL DEPTH 3300
 COMM. 3-9-72 COMP. 3-14-72
 CONTRACTOR Rains & Williamson Oil Co., Inc.

SEC. 16 T. 29S R. 13W
 LOG. 150' east SE SE NW

COUNTY Pratt
 KANSAS



CASINO
 20 10
 15 8 5/8" @ 286' w/ 250 sx. common, 2% gel,
 12 6 3% cc.
 13 5

ELEVATION 1945 KB

PRODUCTION

FIGURES INDICATE BOTTOM OF FORMATIONS


Sand and Red Bed	431
Red Bed and Shale	1111
Shale	1741
Anhydrite	1760
Shale and Lime	2030
Lime and Shale	2135
Lime	3580
Lime and Shale	3265
Lime	3300
Rotary Total Depth	3300

RECEIVED
 STATE CORPORATION COMMISSION
 APR 6 - 1972
 CONSERVATION DIVISION
 Wichita, Kansas

State of Kansas
 County of Sedgwick } ss:

I, Wilson Rains, President of the Rains & Williamson Oil Co., Inc.
 upon oath state that the above and foregoing is a true and correct copy of the log of the Foster #1 well.

 Wilson Rains



Subscribed and sworn to before me this 5th day of April 1972
 My Commission Expires: October 4, 1975

 NOTARY PUBLIC
 Juanita M. Green