

NOV 30 1973

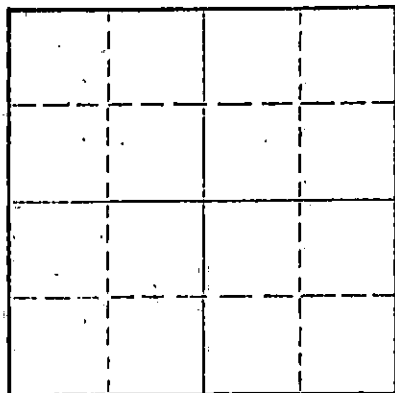
CONSERVATION DIVISION
Wichita, Kansas

Form CP-4

STATE OF KANSAS
STATE CORPORATION COMMISSION

WELL PLUGGING RECORD 15-657-20061-0000

Give All Information Completely
Make Required Affidavit
Mail or Deliver Report to:
Conservation Division
State Corporation Commission
P. O. Box 17027
Wichita, Kansas 67217
NORTH



Locate well correctly on above
Section Plat

Ford County, Sec. 24 Twp. 28S. Rge. (E) 21 (W)
Location as "NE/CNW&SW" or footage from lines C SW SE
Lease Owner Imperial Oil Co.
Lease Name Austin Well No. 1
Office Address 780 Fourth Nat'l Bk Bldg., Wichita, Ks.
Character of Well (completed as Oil, Gas or Dry Hole) Dry Hole
Date well completed November 26, 1973
Application for plugging filed 19
Application for plugging approved 19
Plugging commenced November 26, 1973
Plugging completed November 26, 1973
Reason for abandonment of well or producing formation Dry Hole

If a producing well is abandoned, date of last production 19
Was permission obtained from the Conservation Division or its agents before plugging was commenced? Yes (Russell Biberstein of Attica)

Name of Conservation Agent who supervised plugging of this well
Producing formation Depth to top Bottom Total Depth of Well 5124 Feet
Show depth and thickness of all water, oil and gas formations.

OIL, GAS OR WATER RECORDS

CASING RECORD

FORMATION	CONTENT	FROM	TO	SIZE	PUT IN	PULLED OUT
	Surface Casing	0	564'	8-5/8"	564'	None

Describe in detail the manner in which the well was plugged, indicating where the mud fluid was placed and the method or methods used in introducing it into the hole. If cement or other plugs were used, state the character of same and depth placed, from feet to feet for each plug set.

Heavy Mud from Total Depth to 400 Feet,
Plug and 40 sax Cement; Mud to 40 Feet,
Plug Bridged & 15 sax Cement to Base of
Cellar; 2 sax Cement in Rat Hole.
Job Completed @ 5:30 A.M.


(If additional description is necessary, use BACK of this sheet)
Name of Plugging Contractor Sun Oilwell Cementing, Inc.
Address Box 169, Great Bend, Kansas 67530

STATE OF KANSAS COUNTY OF SEDGWICK ss.
Clarence Michael of Sage Drilling Co. (employer, contractor, or owner or operator) of the above described

well being filed, duly sworn on oath, says: That I have knowledge of the facts, statements, and matters herein contained and the log of the above-described well as filed and that the same are true and correct. So help me God.

(Signature) Clarence Michael
500 Bitting Bldg., Wichita, Kansas
(Address)

AND SWORN TO before me this 28th day of November, 1973.



My commission expires November 26, 1974. Louise K. Whitted Notary Public.

RECEIVED
STATE CORPORATION COMMISSION

NOV 30 1973

CONSERVATION DIVISION
Wichita, Kansas

15-057-20061-0000

DRILLERS LOG

AUSTIN NO. 1


CASING RECORD:	OPERATOR: Imperial Oil Co.	DESCRIPTION:
8-5/8" @ 564'	CONTRACTOR: Sage Drilling Co.	C SW SE
w/400 sax cement	COMMENCED: November 12, 1973	Sec. 24-28S-21W
TOTAL DEPTH:	COMPLETED: November 26, 1973	Ford Co., Kansas
5124'		ELEVATION: 2314KB

<u>FORMATION</u>	<u>FROM</u>	<u>TO</u>	<u>REMARKS</u>
Shale & Sand	0	185	
Shale	185	370	
Shale & Red Bed	370	850	
Shale	850	967	
Shale & Lime	967	1960	
Lime	1960	5124	D&A

I certify that this is a true and correct copy of the above log to the best of my knowledge.

SAGE DRILLING CO., INC.

By Clarence Michael
Clarence Michael



Subscribed and sworn to before me this 28th day of November, 1973.

Louise K. Whitted
Louise K. Whitted, Notary Public

My commission expires:
November 26, 1974.