

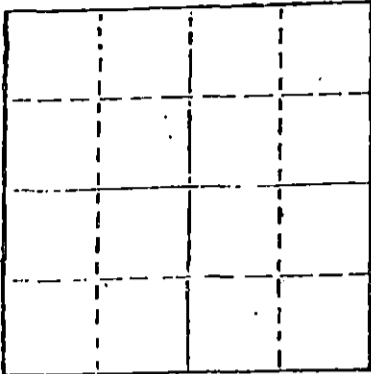
15-057-20133-0000

STATE OF KANSAS
STATE CORPORATION COMMISSION

WELL PLUGGING RECORD

Give All Information Completely
Make Required Affidavit
Mail or Deliver Report to
Conservation Division
State Corporation Comm.
245 North Water
Wichita, KS 67202

Ford County. Sec. 14 Twp. 28 Rge. 21 E/W
Location as "NE/CNW $\frac{1}{4}$ SW $\frac{1}{4}$ " or footage from lines
330 - FWL - 1550 - FEL
Lease Owner Texas Oil & Gas Company
Lease Name Vice Well No. 1x
Office Address 200 W. Douglas, Suite 300, Wichita, Kan
Character of Well (Completed as Oil, Gas or Dry Hole)



Locate well correctly on above
Section Plot

Gas
Date Well completed 3-25- 19 79
Application for plugging filed 2-25- 1980
Application for plugging approved 2-25- 19 80
Plugging commenced 2-25- 1980
Plugging completed 2-28- 19 80
Reason for abandonment of well or producing formation
Not Productive

If a producing well is abandoned, date of last production 19

Was permission obtained from the Conservation Division or its agents before plugging was commenced? Yes

Name of Conservation Agent who supervised plugging of this well Clarence Thomas
Producing formation Depth to top Bottom Total Depth of Well 5150
Show depth and thickness of all water, oil and gas formations.

OIL, GAS OR WATER RECORDS

CASING RECORD

FORMATION	CONTENT	FROM	TO	SIZE	PUT IN	PULLED OUT
				13 3/8	120	None
				8 5/8	580	None
				2 7/8	5086	4295

Describe in detail the manner in which the well was plugged, indicating where the mud fluid was placed and the method or methods used in introducing it into the hold. If cement or other plugs were used, state the character of same and depth placed, from feet to feet for each plug set.

Pump in 20 sack Com cement
Stop cement at 4308
Shut off at 4295

Wood bridge at 550 - 20 foot of rock.

25 yards ready mix to top

(If additional description is necessary, use BACK of this sheet)

Name of Plugging Contractor Clarke Corporation

STATE OF Kansas COUNTY OF Barber, ss.
Erno R. Margenstern (employee of owner) or (owner or operator)
of the above-described well, being first duly sworn on oath, says: That I have knowledge of the facts, statements, and matters herein contained and the log of the above-described well as filed and that the same are true and correct. So help me God.

(Signature) Erno R. Margenstern
Medicine Lodge, Kan. 67104
(Address)

SUBSCRIBED AND SWORN TO before me this 29th day of February, 19 80

Jessie Hamilton
Notary Public.

My commission expires April 4, 1982.

RECEIVED
STATE CORPORATION COMMISSION

MAR 21 1980

CONSERVATION DIVISION
Wichita, Kansas

3-21-1980

DRILLERS LOG

15-057-20133-0000

OPERATOR: Texas Oil & Gas Corp.
200 W. Douglas, Suite 300 O.W. Garvey Building
Wichita, Kansas 67202

LEASE: Vice No. 1-A
100' East of NE NW NE
Sec. 14-28S-21W
Ford County, Kansas

CONTRACTOR: Slawson Drilling Company, Inc.
200 Douglas Building
Wichita, Kansas 67202

COMMENCED: 3/8/79

COMPLETED: 3/25/79

RTD: 5150'

SURFACE CASING: 8-5/8" set at 580' with 700 sx cement

CONDUCTOR PIPE 13-3/8" set at 115' with 450 sx cement

PRODUCING CASING: 2-7/8" set at 5086' with 130 sx cement

0' to 115' (Conductor pipe)
115' to 590' 12 1/2" Surface Hole
590' to 835' Lime & Shale
835' to 1695' Shale & Lime
1695' to 2476' Lime & Shale
2476' to 2680' Shale & Lime
2680' to 2845' Lime & Shale
2845' to 3005' Shale & Lime
3005' to 3290' Lime & Shale
3290' to 3422' Shale & Lime
3422' to 3720' Lime & Shale
3720' to 3895' Shale & Lime
3895' to 3965' Lime & Shale
3965' to 4165' Shale & Lime
4165' to 4425' Lime & Shale
4425' to 4652' Shale & Lime
4652' to 4664' Lime & Shale
4664' to 4710' Lime
4710' to 4779' Lime & Shale
4779' to 4845' Shale & Lm
4845' to 5015' Lime
5015' to 5070' Shale & Lime
5070' to 5150' Lime
RTD 5150'

RECEIVED
STATE GEOLOGICAL COMMISSION
JUL - 2 1979
CONSERVATION DIVISION
Wichita, Kansas

STATE OF KANSAS

COUNTY OF SEDGWICK


I, James C. Remsberg, of the Slawson Drilling Company, Inc. hereby state that the above is an accurate copy of the Vice No. 1-A log for Texas Oil & Gas Corp.

James C. Remsberg
James C. Remsberg

Subscribed and sworn to me this 2nd day of April, 1979

Mary Lou Taylor
Mary Lou Taylor, Notary

My Commission expires January 17, 1981

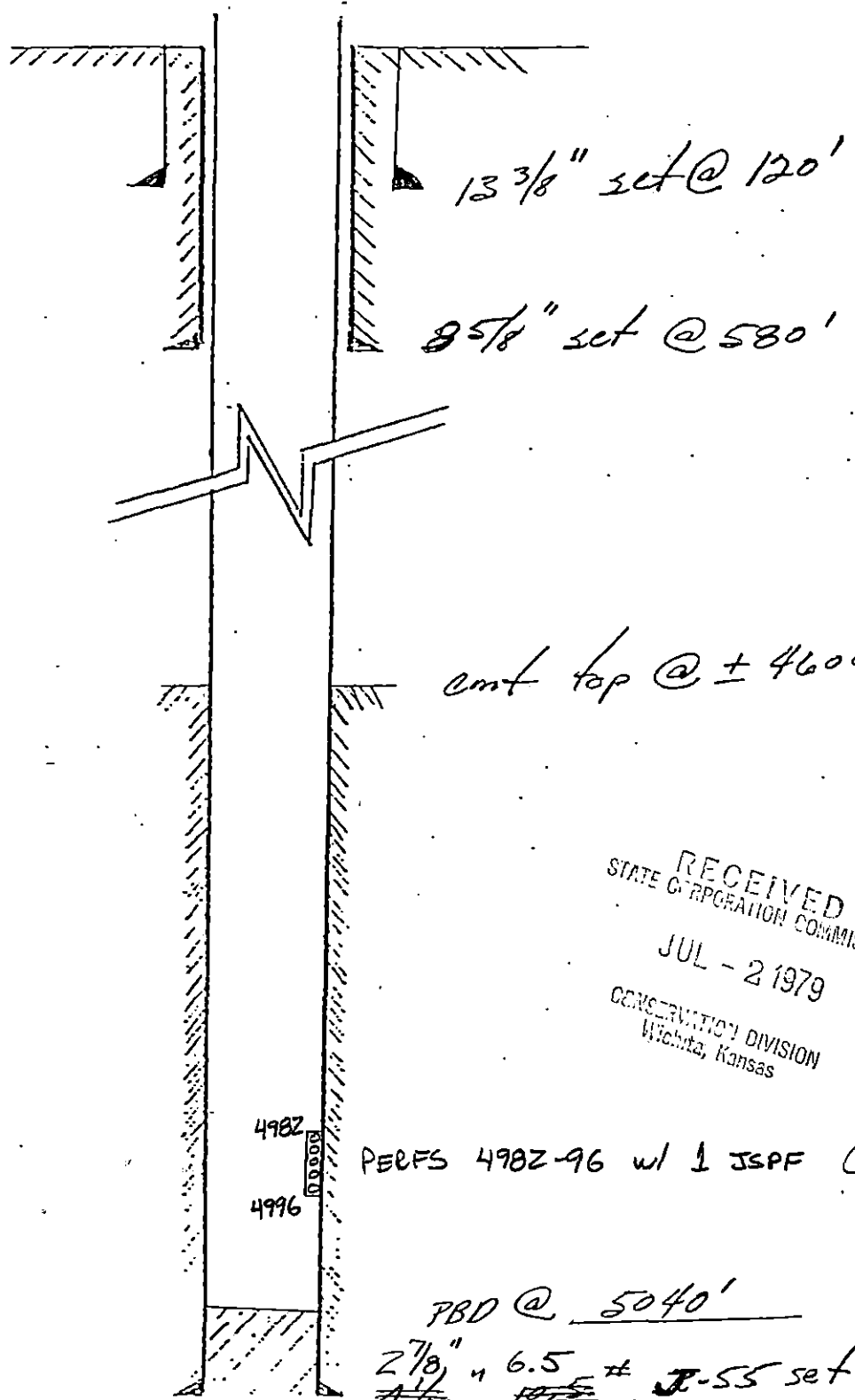


PROD. FILE

VICE - "IX"

15-057-20133-0000

LOCATION : 330' FNL & 1650' FEL SEC 14-285-21W, Ford Co., KS
ELEVATION : 2349 G.L. 2355 K.B.



13 3/8" set @ 120'

8 5/8" set @ 580'

cmt top @ ± 4600'

RECEIVED
STATE CORPORATION COMMISSION
JUL - 2 1979
CONSERVATION DIVISION
Wichita, Kansas

4982
4996

PERFS 4982-96 w/ 1 JSPF (14 HOLES)

PBD @ 5040'

2 7/8" x 6.5 # J-55 set @ 5086' K.B.
cmt w/ 130 SXS

5150, TD