

15-057-20124-0000

STATE OF KANSAS  
STATE CORPORATION COMMISSION

WELL PLUGGING RECORD

Give All Information Completely  
Make Required Affidavit  
Mail or Deliver Report to  
Conservation Division  
State Corporation Comm.  
245 North Water  
Wichita, KS 67202

Ford County, Sec. 10 Twp. 28S Rge. 21E/W  
Location as "NE/CNW $\frac{1}{2}$ SW $\frac{1}{4}$ " or footage from lines  
1320' FNL & 2640' FEL

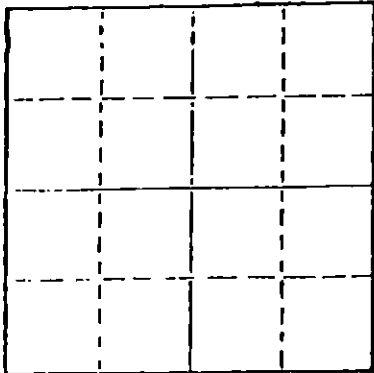
Lease Owner Texas Oil & Gas Corporation  
Lease Name Kirkpatrick Well No. 1  
Office Address 200 West Douglas Suite 300 Wichita  
Character of Well (Completed as Oil, Gas or Dry Hole)

Gas Well

Date Well completed Sept. 23, 1978 19  
Application for plugging filed October 3, 1978 19  
Application for plugging approved October 5, 1978 19  
Plugging commenced October 5, 1978 19  
Plugging completed October 5, 1978 19  
Reason for abandonment of well or producing formation

Dry Well

If a producing well is abandoned, date of last production 19  
Was permission obtained from the Conservation Division or its agents before plugging was commenced? yes



Locate well correctly on above Section Plot

Name of Conservation Agent who supervised plugging of this well Clarence Thomas Jr. GC  
Producing formation 4308-10' Depth to top Bottom Total Depth of Well 5130'  
Show depth and thickness of all water, oil and gas formations.

OIL, GAS OR WATER RECORDS

CASING RECORD

FORMATION	CONTENT	FROM	TO	SIZE	PUT IN	PULLED OUT
sand & clay		0'	568'			
8 5/8" surface pipe set		0'	552'			
red bed and shale		568'	1844'			
lime and shale		1844'	4604'			
lime and chert		4604'	4766'	lime and shale	4766'	5130 RTD

Describe in detail the manner in which the well was plugged, indicating where the mud fluid was placed and the method or methods used in introducing it into the hold. If cement or other plugs were used, state the character of same and depth placed, from feet to feet for each plug set.

set wide line plug 5020'  
shot off pipe at 3300' did not come loose. 2nd shot @ 3100' did not come loose  
3rd shot 2635' pipe came loose, pulled and laid down tubing after pumping  
35 sacks of cement on bottom. Filled surface pipe with mud and water, top  
plug and 6 sacks of cement on top.

RECEIVED  
STATE CORPORATION COMMISSION

OCT 25 1978

10-25-1978

(If additional description is necessary, use BACK of this sheet)  
Name of Plugging Contractor Pratt Well Service, Inc.

STATE OF KANSAS COUNTY OF PRATT, ss.  
KENNETH C. GATES, (employee of owner) or (owner or operator)  
of the above-described well, being first duly sworn on oath, says: That I have knowledge of the facts, statements, and matters herein contained and the log of the above-described well as filed and that the same are true and correct. So help me God.

(Signature) Kenneth C. Gates  
723 So. Municipal Pratt, Kansas  
(Address) 67124

SUBSCRIBED AND SWORN TO before me this 18th day of October, 1978.

Joyce H. Johnson  
Notary Public.

My commission expires 6/5/82

JOYCE H. JOHNSON  
State Notary Public  
Pratt County, Kansas

KANSAS DRILLERS LOG

COMPANY Texas Oil & Gas Corp.  
FARM Kirkpatrick NO. 1

SEC. 10 T. 28S R. 21W  
LOC. 1320' FNL & 2640' FEL

COUNTY Ford

ROTARY TOTAL DEPTH 5130'  
COMM. September 2, 1978 COMP. September 15, 1978  
CONTRACTOR H-30, Inc.  
ISSUED September 19, 1978

CASING

10 3/4"  
8 5/8" Set at 552' cemented w/450 sxs cement ELEVATION 2342 GL.  
5 1/2"  
4 1/2"  
2-7/8" Tubing set at 5129' cemented w/325 sxs cement

Sand and Clay	568'
Red Bed and Shale	1844'
Lime and Shale	4604'
Lime and Chert	4766'
Lime and Shale	5130'
Rotary Total Depth	5130'

I hereby certify the above and foregoing to be a true and correct log of the above described well as shown by the drilling reports.


H-30, INC.

*Dean Britting*  
Dean Britting

State of Kansas )  
County of Sedgwick ) ss:

Subscribed and Sworn to before me a Notary Public in and for said county and state this 19th. day

of September, 1978.



*Elsie Willison*  
Elsie Willison -Notary Public

My Commission Expires:

July 25, 1982

RECEIVED  
STATE CORPORATION COMMISSION

OCT - 5 1978

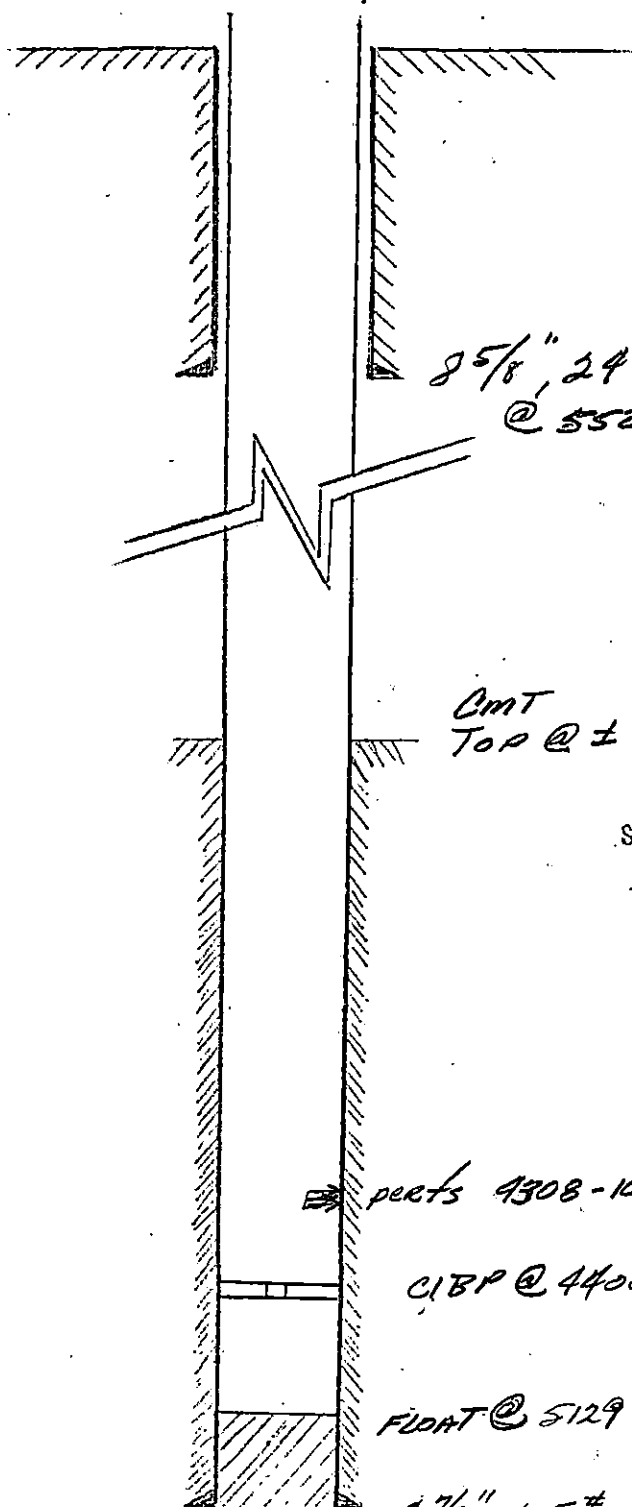
CONSERVATION DIVISION  
Wichita, Kansas

15-057-20124-0006

WELL : KIRTPATRICK

LOCATION : 1330' FNL S 2640 FEL SEC 10-285-21W, FORD Co., KS

ELEVATION : 2342 G.L. 2350 K.B.



2 5/8" 24 # J-55 (NEW) CS9 set @ 552' K.B. Cmt. w/450 SXS

Cmt Top @ ± 4100'

RECEIVED  
STATE CORPORATION COMMISSION

OCT - 5 1978

CONSERVATION DIVISION  
Wichita, Kansas

parts 4308-10

CIBP @ 4400'

FLOAT @ 5129

2 7/8" 6.5 # J-55 CS9 set @ 5129' K.B.  
TO @ 5130' Cmt w/325 SXS