

15-097-70309-0000

STATE OF KANSAS
STATE CORPORATION COMMISSION

Form CP-4

Give All Information Completely
Make Required Affidavit
Mail or Deliver Report to:
Conservation Division
State Corporation Commission
212 No. Market
Wichita, Kansas 67202

WELL PLUGGING RECORD

Kiowa County, Sec. 31 Twp. 28S Rge. 20 (66) x (W)

Location as "NE/CNW/SW" or footage from lines 1470' ENL & 1470' EFL

Lease Owner Texas Oil & Gas Corp.

Lease Name Miller "G" Well No. 1

Office Address 200 W. Douglas - Suite 450, Wichita, Kansas 67202

Character of Well (completed as Oil, Gas or Dry Hole) Dry Hole

Date well completed 9-25-75 19

Application for plugging filed 9-25-75 19

Application for plugging approved 9-25-75 19

Plugging commenced 9-25-75 19

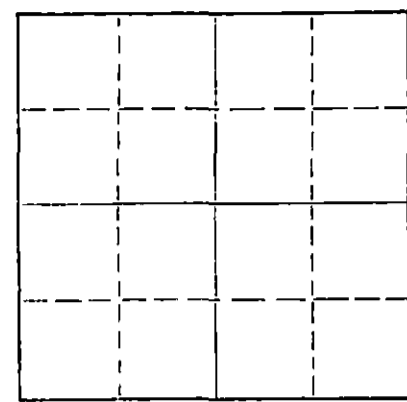
Plugging completed 9-25-75 19

Reason for abandonment of well or producing formation

commercial quantities of oil not found

If a producing well is abandoned, date of last production 19

Was permission obtained from the Conservation Division or its agents before plugging was commenced? yes



Locate well correctly on above
Section Plat

Name of Conservation Agent who supervised plugging of this well G. R. Biberstein

Producing formation _____ Depth to top _____ Bottom _____ Total Depth of Well 5161 Feet

Show depth and thickness of all water, oil and gas formations.

OIL, GAS OR WATER RECORDS

CASING RECORD

FORMATION	CONTENT	FROM	TO	SIZE	PUT IN	PULLED OUT
				8 5/8	562	none

Describe in detail the manner in which the well was plugged, indicating where the mud fluid was placed and the method or methods used in introducing it into the hole. If cement or other plugs were used, state the character of same and depth placed, from _____ feet to _____ feet for each plug set.

Plug at 300' w/ 35 sx.
Bridge and plug at 40' w/ 15 sx.

RECEIVED
STATE CORPORATION COMMISSION

SEP 30 1975

CONSERVATION DIVISION
Wichita, Kansas

(If additional description is necessary, use BACK of this sheet)

Name of Plugging Contractor Rains & Williamson Oil Co., Inc.

Address 435 Page Court, 220 W. Douglas, Wichita, Kansas 67202

STATE OF KANSAS, COUNTY OF SEDGWICK, ss.


Wilson Rains, President of Rains & Williamson Oil Co., Inc. (employee of owner) or (owner or operator) of the above-described well, being first duly sworn on oath, says: That I have knowledge of the facts, statements, and matters herein contained and the log of the above-described well as filed and that the same are true and correct. So help me God.

(Signature) Wilson Rains
435 Page Court, 220 W. Douglas, Wichita, Kansas 67202
(Address)

Subscribed and sworn to before me this 29th day of September, 1975

My commission expires October 4, 1975

Juanita M. Green
Juanita M. Green Notary Public.

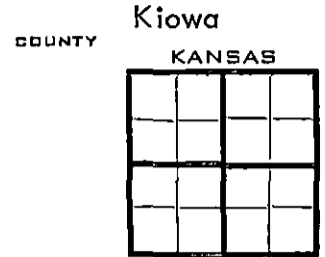


WELL LOG

15-097-20309-0600

COMPANY Texas Oil & Gas Corp.
 FARM Miller "G" NO. 1
 RIG. NO. 1
 TOTAL DEPTH 5161
 COMM. 9-12-75 COMP. 9-25-75
 CONTRACTOR Rains & Williamson Oil Co., Inc.

SEC. 31 T. 28S R. 20W
 LOC. 1470' FNL & 1470' FEL



CASINO
 20 10
 15 8 5/8" @ 562' w/ 300 sx. 50/50 pos, 3% gel.,
 12 6 3% cc.
 13 5

ELEVATION
 PRODUCTION D & A

FIGURES INDICATE BOTTOM OF FORMATIONS

Sand and Shale	572
Shale and Clay	680
Clay and Shale	1151
Shale	2434
Lime and Shale	2454
Lime	2605
Shale and Lime	2846
Lime	2926
Lime and Shale	4228
Shale	4380
Lime and Shale	4640
Lime	5161
<u>Rotary Total Depth</u>	<u>5161</u>

RECEIVED
 STATE CORPORATION COMMISSION
 SEP 30 1975
 CONSERVATION DIVISION
 Wichita, Kansas

State of KANSAS
 County of SEDGWICK } ss:

I, Wilson Rains, President of the Rains & Williamson Oil Co., Inc.

upon oath state that the above and foregoing is a true and correct copy of the log of the Miller "G" #1 well.

Wilson Rains
 Wilson Rains



Subscribed and sworn to before me this 29th day of September 19 75

My Commission Expires: October 4, 1975

Juanita M. Green
 NOTARY PUBLIC
 Juanita M. Green