

STATE OF KANSAS
STATE CORPORATION COMMISSION

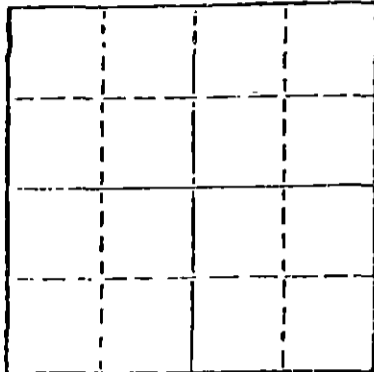
15-097-20600-0000

WELL PLUGGING RECORD

Give All Information Completely
Make Required Affidavit
Mail or Deliver Report to
Conservation Division
State Corporation Comm.
245 North Water
Wichita, KS 67202

Kiowa County. Sec. 30 Twp. 28S Rge. 20W E/W
Location as "NE/CNW $\frac{1}{4}$ SW $\frac{1}{4}$ " or footage from lines 1980 FNL 1320 FWL

Lease Owner Rincon Operating Company
Lease Name Sidener Well No. 1
Office Address 1860 Lincoln St., Denver, Col. 80295
Character of Well (Completed as Oil, Gas or Dry Hole) Dry



Locate well correctly on above
Section Plot

Date Well completed May 7, 1980
Application for plugging filed May 6, 1980
Application for plugging approved May 6, 1980
Plugging commenced May 7, 1980
Plugging completed May 7, 1980
Reason for abandonment of well or producing formation Dry

If a producing well is abandoned, date of last production 19

Was permission obtained from the Conservation Division or its agents before plugging was commenced? Yes

Name of Conservation Agent who supervised plugging of this well Bill Owen
Producing formation _____ Depth to top _____ Bottom _____ Total Depth of Well 5148
Show depth and thickness of all water, oil and gas formations.

OIL, GAS OR WATER RECORDS

CASING RECORD

FORMATION	CONTENT	FROM	TO	SIZE	PUT IN	PULLED OUT
		0	618	8 5/8		

Describe in detail the manner in which the well was plugged, indicating where the mud fluid was placed and the method or methods used in introducing it into the hold. If cement or other plugs were used, state the character of same and depth placed, from _____ feet to _____ feet for each plug set.

Plugged:
50 sacks @ 600
1/2 sack hulls; 10 sacks @ 40
3 sacks in rathole; 2 sacks in mousehole
Completed @ 4:00 PM by Allied

5-21-1980

RECEIVED
STATE CORPORATION COMMISSION
MAY 21 1980

(If additional description is necessary, use BACK of this sheet)
Name of Plugging Contractor DaMac Drilling Inc.
Box 1164, Great Bend, Ks. 67530

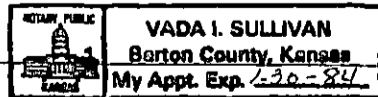
STATE OF Kansas COUNTY OF Barton, ss.
Martha J. McKown (employee of owner) or (owner or operator)
of the above-described well, being first duly sworn on oath, says: That I have knowledge of the facts, statements, and matters herein contained and the log of the above-described well as filed and that the same are true and correct. So help me God.

(Signature) Martha J. McKown
Box 1164, Great Bend, Ks.
(Address)

SUBSCRIBED AND SWORN TO before me this 9th day of May, 19 80

Vada L. Sullivan
Notary Public.

My commission expires _____



WELL LOG

15-097-20600-0000

COMPANY Rincon Operating Company

BEG. 30 T. 28S R. 20W

FARM Sidener NO. 1

LOG. 1980 FNL 1320 FWL

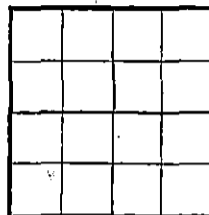
TOTAL DEPTH 5148

COUNTY Kiowa

COMM. 4-28-80 COMP. 5-7-80

CONTRACTOR DaMac Drilling Inc.

CASING 8 5/8 set @ 618'



ELEVATION

PRODUCTION P&A

FIGURES INDICATE BOTTOM OF FORMATIONS

Sand, Shell, RedBed	0	620
Shale, RedBed	620	1020
Shale	1020	2350
Lime, Shale	2350	4700
Lime	4700	5148 RTD

RECEIVED
 STATE CORPORATION COMMISSION
 MAY 21 1980
 CONSERVATION DIVISION
 Wichita, Kansas

State of Kansas }
 County of Barton } SS

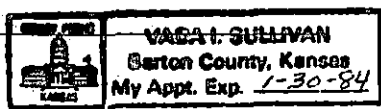
I, Martha J. McKown of DaMac Drilling Inc.

upon oath state the above and foregoing is a true and correct copy of the log of the Sidener No. 1 well.

Martha J. McKown

Subscribed and sworn to before me this 9th day of May 1980

My Commission Expires:



Vada L. Sullivan
 NOTARY PUBLIC