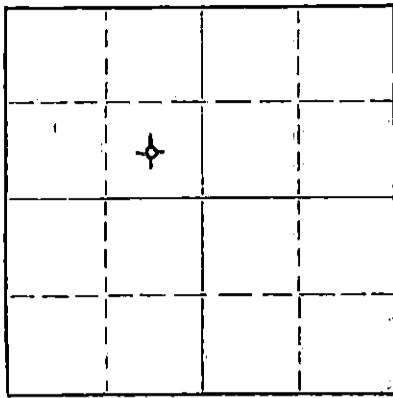


WELL PLUGGING RECORD

15-097-20042-0000

Give All Information Completely
Make Required Affidavit
Mail or Deliver Report to:
Conservation Division
State Corporation Commission
212 No. Market
Wichita, Kansas

Kiowa County, Sec. 27 Twp. 28S Rge. C SE NW (E) 20 (W)



Locate well correctly on above Section Plat

Location as "NE/CNW/SW" or footage from lines _____
Lease Owner Mull Drilling Company, Inc.
Lease Name PRICE Well No. 1
Office Address 1625 Wichita Plaza - Wichita, Kansas
Character of Well (completed as Oil, Gas or Dry Hole) Dry Hle
Date well completed 1-26 19 68
Application for plugging filed 1-25 19 68
Application for plugging approved 1-25 19 68
Plugging commenced 1-25 19 68
Plugging completed 2:30 A.M. 1-26 19 68
Reason for abandonment of well or producing formation No oil or gas found in commercial quantities.
If a producing well is abandoned, date of last production --- 19 ---
Was permission obtained from the Conservation Division or its agents before plugging was commenced? Yes

Name of Conservation Agent who supervised plugging of this well Archie Elving, Pratt, Kansas
Producing formation None Depth to top _____ Bottom _____ Total Depth of Well 5028 Feet
Show depth and thickness of all water, oil and gas formations.

OIL, GAS OR WATER RECORDS

CASING RECORD

FORMATION	CONTENT	FROM	TO	SIZE	PUT IN	PULLED OUT
				8-5/8"	494'	-0-

Describe in detail the manner in which the well was plugged, indicating where the mud fluid was placed and the method or methods used in introducing it into the hole. If cement or other plugs were used, state the character of same and depth placed, from _____ feet to _____ feet for each plug set.

Pushed plug and hulls to 300'. Cemented through drill pipe with 25 sacks. Mud back to 40'. Set solid bridge and capped with 10 sacks, 2 sacks in rat hole.

RECEIVED
STATE CORPORATION COMMISSION
FEB 1 - 1968
CONSERVATION DIVISION
Wichita, Kansas

Name of Plugging Contractor Rains & Williamson Oil Co., Inc.
Address 1425 Wichita Plaza - Wichita, Kansas

STATE OF KANSAS, COUNTY OF SEDGWICK, ss.
Wilson Rains (employee of owner) or (owner or operator) of the above-described well, being first duly sworn on oath, says: That I have knowledge of the facts, statements, and matters herein contained and the log of the above-described well as filed and that the same are true and correct. So help me God.

(Signature) Wilson Rains Wilson Rains
1425 Wichita Plaza - Wichita, Kansas
(Address)

SUBSCRIBED AND SWORN TO before me this 30 day of January 19 68

My commission expires June 30, 1971

Sherry Gish
Sherry Gish Notary Public.

ROTARY DRILLING LOG

Operator: Mull Drilling Company, Inc.
 PRICE #1
 C SE NW Section 27-28S-20W
 Kiowa County, Kansas

Contractor: Rains & Williamson
 Oil Co., Inc.
 Commenced: 1-13-68
 Completed: 1-25-68

Remarks: Set 8-5/8" surface casing at 494' with 275 sacks GL-3.

Formations


Surface Clay	60'
Sand	102'
Shale	440'
Sand	463'
Shale and Red Bed	496'
Hard Sand	512'
Shale	1267'
Anhydrite	1305'
Shale	1650'
Shale and Shells	2110'
Shale and Lime	2405'
Lime and Shale	2542'
Lime	2655'
Lime and Shale	2790'
Lime	2955'
Lime and Shale	3025'
Shale and Lime	3955'
Lime and Shale	4310'
Lime	4996'
Lime and Chert	5028'
Rotary Total Depth (D & A)	5028'

15-697-20042-0008

RECEIVED
 STATE CORPORATION COMMISSION
 FEB 1 - 1968
 CONSERVATION DIVISION
 Wichita, Kansas


We certify the above log is true and correct to the best of our knowledge and belief.

RAINS & WILLIAMSON OIL CO., INC.



 Wilson Rains

Subscribed and sworn to before me, a Notary Public within and for the said County of Sedgwick, State of Kansas, this 30th day of January, 1968.



 Sherry Gish Notary Public

My Commission Expires:
 June 30, 1971