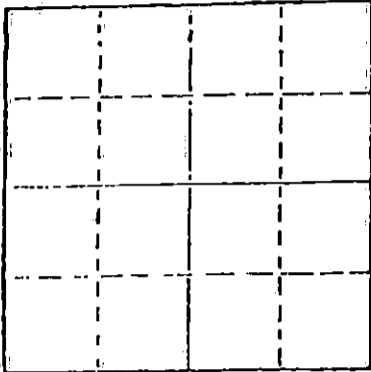


STATE OF KANSAS
STATE CORPORATION COMMISSION

WELL PLUGGING RECORD

Give All Information Completely
Make Required Affidavit
Mail or Deliver Report to
Conservation Division
State Corporation Comm.
245 North Water
Wichita, KS 67202



Locate well correctly on above
Section Plot

Pratt County. Sec. 28 Twp. 28S Rge. 15W E/W
Location as "NE/CNW $\frac{1}{4}$ SW $\frac{1}{4}$ " or footage from lines
C NE SW SW
Lease Owner Imperial Oil Company
Lease Name Gibbons Well No. 1-28
Office Address 720 Fourth Financial Center Wichita,
Character of Well (Completed as Oil, Gas or Dry Hole) Ks.
dry hole
Date Well completed 11-12 1978
Application for plugging filed 11-12 1978
Application for plugging approved 11-12 1978
Plugging commenced 11-12 1978
Plugging completed 11-13 1978
Reason for abandonment of well or producing formation

If a producing well is abandoned, date of last production 19

Was permission obtained from the Conservation Division or
its agents before plugging was commenced? Yes

Name of Conservation Agent who supervised plugging of this well William Owen
Producing formation Depth to top Bottom Total Depth of Well
Show depth and thickness of all water, oil and gas formations.

OIL, GAS OR WATER RECORDS

CASING RECORD

FORMATION	CONTENT	FROM	TO	SIZE	PUT IN	PULLED OUT
Surface		0	407'	8 5/8"	396'	0

Describe in detail the manner in which the well was plugged, indicating where the mud fluid
was placed and the method or methods used in introducing it into the hold. If cement or other
plugs were used, state the character of same and depth placed, from feet to
feet for each plug set.

Plug & 50Sx @ 600'

Plug & 40Sx @ 420'

Bridge Plug & 12Sx @ 40'

Rathole 3Sx

Mousehole 3Sx

RECEIVED
STATE CORPORATION COMMISSION

JAN 18 1979 1-18-79

(If additional description is necessary, use BACK of this sheet)

Name of Plugging Contractor

CONSERVATION DIVISION
Wichita, Kansas

STATE OF Kansas COUNTY OF Sedgwick ss.
Timothy E. Brandt (employee of owner) or (owner or operator)

I, the above-described well, being first duly sworn on oath, says: That I have knowledge of
the facts, statements, and matters herein contained and the log of the above-described well
is filed and that the same are true and correct. So help me God.

(Signature)

1104 Douglas Bldg. Wichita, Ks.
(Address)

SUBSCRIBED AND SWORN TO before me this 14th day of November, 1978

Mari Jane Nungesser
Notary Public.

My commission expires



KANSAS DRILLERS LOG

API No. 15 —————
County Number

Operator

Imperial Oil Company

Address

720 Fourth Financial Center Wichita, Ks.

Well No.

1-28

Lease Name

Gibbons

Footage Location

990

feet from (X) (S) line

990

feet from (X) (W) line

Principal Contractor

Brandt Drilling Co., Inc.

Geologist

Hal Clark

Spud Date

11-2-78

Total Depth

4752

P.B.T.D.

Date Completed

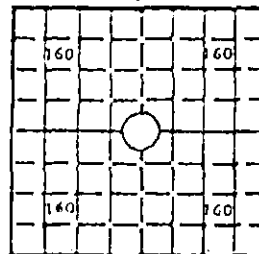
11-12-78

Oil Purchaser

S. 28 T. 28S R. 15W E

Loc. NE SW SW

County Pratt

640 Acres
N

Elev.: Gr.

DF 2058 KB 2060

CASING RECORD

Report of all strings set — surface, intermediate, production, etc.

Purpose of string	Size hole drilled	Size casing set (in O.D.)	Weight lbs/ft.	Setting depth	Type cement	Sacks	Type and percent additives
Surface	12 1/4"	8 5/8"	24#	412	Common Light	125	3% CaCl, 2% Ge
						175	3% CaCl, 2% Ge

LINER RECORD

PERFORATION RECORD

Top, ft.	Bottom, ft.	Sacks cement	Shots per ft.	Size & type	Depth interval

Size	Setting depth	Packer set at

ACID, FRACTURE, SHOT, CEMENT SQUEEZE RECORD

Amount and kind of material used	Depth interval treated

INITIAL PRODUCTION


JAN 18 1979

Date of first production	Producing method (flowing, pumping, gas lift, etc.)

RATE OF PRODUCTION PER 24 HOURS	Oil	Gas	Water	Gas-oil ratio
	bbls.	bbls.	MGF	CFPB

Disposition of gas (vented, used on lease or sold)	Producing interval(s)

INSTRUCTIONS: As provided in KCC Rule 82-2-125, within 90 days after completion of a well, one completed copy of this Drillers Log shall be transmitted to the State Geological Survey of Kansas, 4150 Monroe Street, Wichita, Kansas 67209. Copies of this form are available from the Conservation Division, State Corporation Commission, 3830 So. Meridian (P.O. Box 17027), Wichita, Kansas 66217. Phone AC 316-522-2206. If confidential custody is desired, please note Rule 82-2-125. Drillers Logs will be an open file in the Oil and Gas Division, State Geological Survey of Kansas, Lawrence, Kansas 66044.

Operator Imperial Oil Company		DESIGNATE TYPE OF COMP.: OIL, GAS, DRY HOLE, SWDW, ETC.: dry hole	
Well No. 1-28	Lease Name Gibbons		
S 28 T 28S R 15W E Pratt County, Kansas			
WELL LOG		SHOW GEOLOGICAL MARKERS, LOGS RUN, OR OTHER DESCRIPTIVE INFORMATION.	
Show all important zones of porosity and contents thereof; cored intervals, and all drill-stem tests, including depth interval tested, cushion used, time tool open, flowing and shut-in pressures, and recoveries.			
FORMATION DESCRIPTION, CONTENTS, ETC.	TOP	BOTTOM	NAME
Clay & Soil	0	35	
Sand	35	120	
Sand & gravel	120	210	
Red bed & shales	210	550	
Gypsum & Anhydrite	550	950	
Salt & shale	950	1500	
Shale	1500	1830	
Shale & lime	1830	2307	
Lime & dolomite	2307	3145	
Shale & lime	3145	3329	
Lime w/shale stks.	3329	3575	
Lime, chalky	3575	3942	
Shale, black	3942	3955	
Shale & sandy shale	3955	4100	
Lime, brown	4100	4118	
Lime, xln & chlky	4118	4472	
Lime & cherty lime	4472	4570	
Shale	4570	4500	
Sand	4500	4594	
Lime & chert	4594	4612	
Shale, gray & green	4612	4703	
Dolomite & lime	4703	4752	
RTD	4752		
USE ADDITIONAL SHEETS, IF NECESSARY, TO COMPLETE WELL RECORD.			
Date Received	<div style="text-align: center;">  Signature </div> <div style="text-align: center; margin-top: 10px;"> General Manager Title </div> <div style="text-align: center; margin-top: 10px;"> November 15, 1978 Date </div>		