

15-097-20945-0000

WELL PLUGGING RECORD

Give All Information Completely
 Make Required Affidavit

COUNTY Kiowa SEC. 11 TWP. 28S RGE. 20W E/W
 Location as in quarters or footage from lines:
NE NW NE

Locate Well
 correctly on above
 Section Platt.

Lease Owner Black Gold Oil Company
 Lease Name McKinley Well No. 5
 Office Address P.O. Box 26, 1200 Main Hays, Kansas 67601
 Character of Well (Completed as Oil, Gas or Dry Hole): Dry
 Date Well Completed 6-25-83
 Application for plugging filed 6-25-83
 Plugging commenced 6-25-83
 Plugging completed 6-25-83
 Reason for abandonment of well or producing formation
Dry
 Was permission obtained from the Conservation Division or it's
 Agent's before plugging was commenced? Yes

Name of Conservation Agent who supervised plugging of this well Richard Lackey
 Producing formation _____ Depth to top _____ bottom _____ T.D. 4926'

Show depth and thickness of all water, oil and gas formations.

OIL, GAS OR WATER RECORDS

Casing Record

Formation	Content	From	To	Size	Put in	Pulled Out
Surface				8 5/8"	654'	none

Describe in detail the manner in which the well was plugged, indicating where the mud fluid was placed and the method or methods used in introducing it into the hold. If cement or other plugs were used, state the character of same and depth placed, from _____ feet to _____ feet for each plug set.

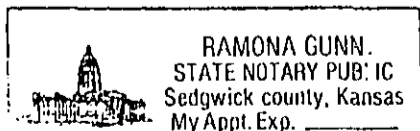
1st plug @ 1260' w/50 sx
 2nd plug @ 680' w/50 sx
 3rd plug @ 40' w/10 sx
 10. sx in rat hole

RECEIVED
 STATE CORPORATION COMMISSION
 AUG 04 1983
 WICHITA, KANSAS

(If additional description is necessary, use BACK of this sheet)

Name of Plugging Contractor Murfin Drilling Company

STATE OF Kansas COUNTY OF Sedgwick, ss.
David L. Murfin (employee of owner) or (owner or operator) of the
 above-described well, being first duly sworn on oath, says: That I have knowledge of the
 facts, statements, and matters herein contained and the log of the above-described well as
 filed and that the same are true and correct. So help me God.



(Signature) [Signature]
 250 N. Water Suite 300
 (Address)

SUBSCRIBED AND SWORN TO before me this 25th day of July, 1983

Ramona Gunn
 Notary Public.

My Commission expires: January 25, 1984

WELL LOG

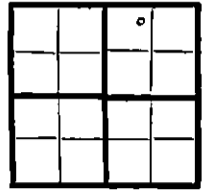
15-097-26945-0000

Black Gold Oil Company
COMPANY P.O. Box 26
Hays, Kansas
FARM McKinley NO. 5

SEC. 11 T. 28S R. 20W
LOC. NE NW NE

RIG. NO. 19
TOTAL DEPTH 4926'
COMM. 6-15-83 COMP. 6-25-83

COUNTY Kiowa
KANSAS



CONTRACTOR Murfin Drilling Company
205 N. Water
Wichita, Kansas

CASING
20 10
15 8 5/8" @ 654' w/400 sx, 250 Poz 60/40,
12 6 150 Common, 3% CC
13 5

ELEVATION
PRODUCTION Dry

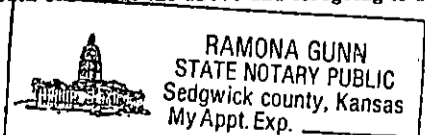
FIGURES INDICATE BOTTOM OF FORMATIONS

Sand 1050'
Red Beds & Shale 1269'
Anhydrite 1296'
Shale 2197'
Lime & Shale 4479'
Lime 4600'
Lime & Shale 4720'
Lime RTD 4926'

RECEIVED
STATE CORPORATION COMMISSION
AUG 04 1983
CORPORATION DIVISION
Wichita, Kansas

State of Kansas
County of Sedgwick } ss:

I, David L. Murfin of the Murfin Drilling Company
upon oath state that the above and foregoing is a true and correct copy of the log of the McKinley #5 well.



David L. Murfin
David L. Murfin

Subscribed and sworn to before me this 19th day of July 19 83

Ramona Gunn
Ramona Gunn NOTARY PUBLIC

My Commission Expires: January 25, 1984